

## PHILMONT PROGRAMS

<b>Program</b>	<b>Camps</b>
Archaeology .....	Indian Writings
Archery - 3 Dimensional.....	Apache Springs
Astronomy .....	Ring Place
Atlatl (Spear Throwing).....	Indian Writings
Black Powder Rifle .....	Black Mountain, Clear Creek, Miranda
Blacksmithing.....	Black Mountain, Cyphers Mine, French Henry, Metcalf Station
Burro Packing.....	Miranda, Ponil
Burro Racing.....	Harlan
Campfire (Evening) .....	Beaubien, Clarks Fork, Crater Lake, Cyphers, Metcalf Station, Ponil, Pueblano, Rich Cabins, Urraca, Zastrow
Cantina .....	Abreu, Ponil
Challenge Events.....	Dan Beard, Head of Dean, Urraca
Chuck Wagon Breakfast.....	Ponil
Continental Tie & Lumber Company .....	Crater Lake, Pueblano
Cowboy Action Shooting.....	Ponil
Demonstration Forest.....	Seally Canyon
Dutch Oven Dessert .....	Zastrow
Fly Fishing, Fly Tying, Lodge Tour .....	Fish Camp, Hunting Lodge
Folk Weather Forecasting.....	Ring Place
Geocaching .....	Slate Hill Heck, Zastrow
Gold Mining & Panning.....	Cyphers Mine, French Henry
Homesteading.....	Crooked Creek, Rich Cabins
Horse Rides .....	Beaubien, Clarks Fork, Ponil
Jicarilla Apache Life.....	Apache Springs
Kit Carson/Rayado Rancho .....	Kit Carson
Land Navigation, GPS Technology .....	Zastrow
Low Impact Camping .....	Dan Beard/Rich Cabins
Lodge/Cabin Tours.....	Abreu, Crooked Creek, Fish Camp, Hunting Lodge, Rich Cabins
Mexican Homestead .....	Abreu
Mountain Biking.....	Whiteman Vega
Mountain Man Rendezvous.....	Miranda
Post Civil War Settlers.....	Black Mountain
Railroading.....	Metcalf Station
Rock Climbing & Rappelling .....	Cimarroncito, Dean Cow, Miners Park
Rocky Mountain Fur Company .....	Clear Creek
Search & Rescue/Wilderness Medicine .....	Carson Meadows, Seally Canyon
Shooting/Reloading - .30-06 .....	Sawmill
Shotgun Shooting/Reloading - 12 Gauge .....	Harlan
Tomahawk Throwing .....	Clear Creek, Miranda
Western Lore/Branding .....	Beaubien, Clarks Fork, Ponil

## EXPEDITION NUMBER

Your expedition number is assigned by Philmont. It is determined by your expected arrival date. For example, if your group is to arrive July 17, your expedition number will be 717 which signifies the 7th month, 17th day. CV and CW designate your crew as a southern itinerary, CX and CY designate a northern itinerary (example: 717-CV or 717-CX).

## CAVALCADE ITINERARIES AT A GLANCE - SOUTHERN - CV & CW Expedition Numbers

<i>Itinerary Number</i>	<i>Day 1</i>	<i>Day 2</i>	<i>Day 3</i>	<i>Day 4</i>	<i>Day 5</i>	<i>Day 6</i>	<i>Day 7</i>	<i>Day 8</i>
1A-S	Headquarters		Abreu	Beaubien	Beaubien	Bonita Cow	Miners Park	Headquarters
1B-S	Headquarters		Miners Park	Bonita Cow	Beaubien	Beaubien	Abreu	Headquarters
2A-S	Headquarters		Abreu	Fish Camp	Fish Camp	Beaubien	Miners Park	Headquarters
2B-S	Headquarters		Miners Park	Beaubien	Fish Camp	Fish Camp	Abreu	Headquarters
3A-S	Headquarters		Abreu	Fish Camp	Beaubien	Beaubien	Miners Park	Headquarters
3B-S	Headquarters		Miners Park	Beaubien	Beaubien	Fish Camp	Abreu	Headquarters
4A-S	Headquarters		Abreu	Fish Camp	Fish Camp	Beaubien	Clarks Fork	Headquarters
4B-S	Headquarters		Clarks Fork	Beaubien	Fish Camp	Fish Camp	Abreu	Headquarters
5A-S	Headquarters		Bonita Cow	Beaubien	Clarks Fork	Clarks Fork	Harlan	Headquarters
5B-S	Headquarters		Harlan	Clarks Fork	Clarks Fork	Beaubien	Bonita Cow	Headquarters

## SUMMARY OF CAVALCADE ITINERARIES - SOUTHERN

Crews on Southern itineraries will begin and end their horseback trip at Cattle Headquarters. Day one is your arrival day and all crews should arrive by noon. Day two will consist of horsemanship training by your Horseman and Wrangler and a circle ride which begins and ends at Cattle Headquarters. You will again spend the night at Camping Headquarters. From day three to day seven, you will be on the trail and will be camping out according to your chosen itinerary. The morning of day eight you will ride back to Cattle Headquarters in time for an afternoon horseback gymkhana in the arena at Cattle Headquarters. After attending the closing campfire, your crew will spend their last night at Philmont in Camping Headquarters.

Bonita Cow Camp is an unstaffed camp with primitive campsites and has no program. From Bonita day-hikes are possible to Black Mountain, Trail Peak, Fish Camp or Beaubien.

Itineraries 1, 2 and 3 are shorter itineraries which do not include the long ride between Beaubien and Clark's Fork. Itineraries 4 and 5 include a long trip between Beaubien and Clark's Fork with a stop at Cyphers Mine for program and can mean a 12 hour day or longer, with seven (7) hours of that horseback.

Following is a summary of the daily rides which are possible on Southern itineraries giving the program options available during the ride as well as programs at the destination camp. Only listed will be one direction, however the summaries will be true for the reverse direction.

### **Cattle Headquarters to Abreu**

**7.1 miles**

This is a fairly easy ride over Stone Wall Pass. Abreu offers a Mexican Homestead with dinner and a cantina as well.

### **Cattle Headquarters to Bonita Cow Camp**

**10.3 miles**

This is a medium ride over Fowler Pass. The ride passes through Crater Lake which offers spar pole climbing and lumberjack skills. The ride from Bonita Cow Camp to Cattle Headquarters must forego the stop at Crater Lake in order to arrive in time for the afternoon gymkhana.

**Cattle Headquarters to Rayado** **10.6 miles**

This is a medium ride over Stonewall Pass and through Toothache Spring. Rayado is the site of the Kit Carson Museum. This museum features living history exhibits. The ride from Rayado to Cattle Headquarters will parallel the Rayado highway for seven miles in order to arrive at headquarters in time for the afternoon gymkhana.

**Rayado to Abreu** **4.8 miles**

This is a short ride over the high plains. Abreu offers a Mexican Homestead with dinner and a cantina as well.

**Abreu to Beaubien** **10.6 miles**

This is a medium ride which passes through Crater Lake for spar pole climbing and lumberjack skills. Beaubien is a Western Lore camp and offers a chuck wagon dinner on certain itineraries.

**Abreu to Bonita Cow Camp** **8.9 miles**

This is a medium ride over Stone Wall Pass and Fowler Pass. The ride passes through Crater Lake which offers spar pole climbing and lumberjack skills. Bonita Cow Camp was built by Waite Phillips in the 1920's and is the only cow camp on Philmont which is still used by Philmont's full-time cowboys to care for the Philmont cow herd. Bonita Cow Camp is directly across the canyon from Trail Peak on which a B-24 crashed in 1942.

**Abreu to Fish Camp** **10.8 miles**

This is a long ride over Stone Wall Pass, Fowler Pass and Webster Pass. The ride passes through Crater Lake which offers spar pole climbing and lumberjack skills. Fish Camp is an historic structure built by Waite Phillips and sits at the confluence of the Rayado and Agua Fria Creeks. There is excellent fishing in the area.

**Bonita Cow Camp to Beaubien** **10.8 miles**

The ride from Bonita to Phillips Junction is over Webster Pass and up the Rayado. If you choose, you may take a short ride up the Rayado from Phillips Junction to visit Crooked Creek and their homesteading program. Beaubien offers a western lore program and campfire and on certain itineraries a chuck wagon dinner.

**Fish Camp to Beaubien** **8.0 miles**

You may also choose on this day to visit Crooked Creek with the homesteading program. The short ride is up the Rayado to Phillips Junction for supplies and the Trading Post. Beaubien offers western lore and a campfire.

**Baubien to Clarks Fork** **18 miles**

This is the longest ride for all Southern itineraries. It follows the 10,000+ foot elevation Contour Road. You will pass through Cyphers Mine, which offers gold mining and panning and a blacksmith forge. Clarks Fork offers western lore and a chuck wagon dinner for certain itineraries. Clarks Fork is a short hike from Cimarroncito and rock climbing for those itineraries laying over at Clarks Fork.

**Baubien to Miner's Park** **6.5 miles**

This is a fairly short ride down the Bonita Canyon and over Fowler Pass. Miner's Park offers rock climbing.

**Miner's Park to Cattle Headquarters** **5.9 miles**

This is an easy ride along the south fork of the Urraca past Lover's Leap.

**Clarks Fork to Harlan** **6.4 miles**

This is an easy ride which skirts Webster Lake and climbs into the foothills of the Sangre de Cristo Range. Harlan offers a shotgun range and burro racing.

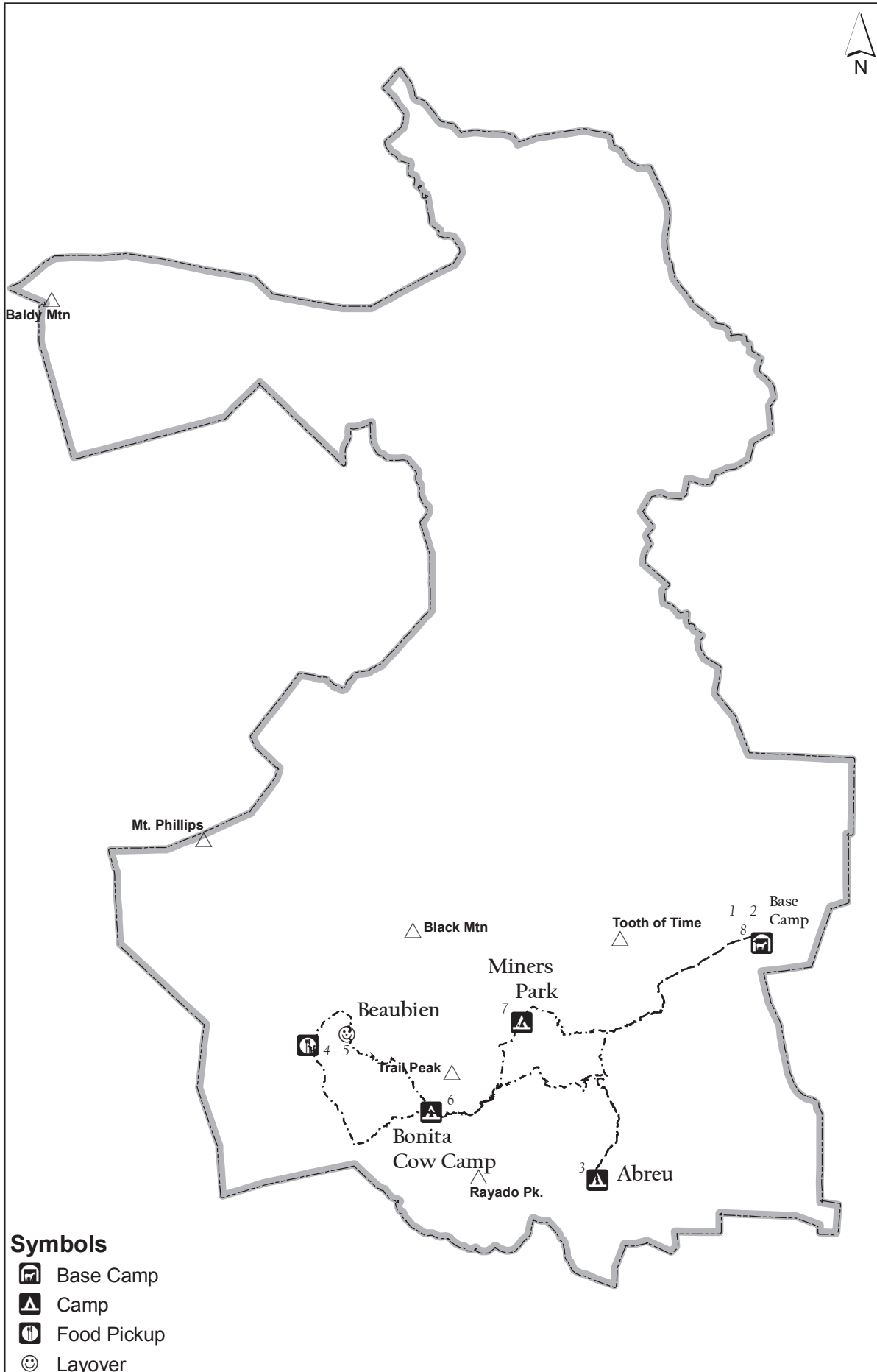
**Clarks Fork to Cattle Headquarters** **6.6 miles**

This is a fairly easy ride over the high plains on the Northern slope of the Tooth Ridge.

**Harlan to Cattle Headquarters** **8.5 miles**

This is a medium ride which skirts Webster Lake and the Buffalo Pasture and traverses the high plains.

# Itinerary 1A-S



2015 PHILMONT CAVALCADE ITINERARY

**Itinerary Number 1A-S**

**South Cavalcade**

Day	Note	Camp	Program Features	Food Pickup
1		CAMPING HEADQUARTERS	Opening Campfire	
2		CAMPING HEADQUARTERS	Wrangler Training	Camping HQ
3	s	ABREU	Mexican Homestead, Cantina, Mexican Dinner	
4	s	BEAUBIEN	Western Lore, Branding, Cowboy Campfire	
5	s	BEAUBIEN	Side Hike Black Mountain; Chuck Wagon Dinner	
6		Bonita Cow	Trail Camp	
7	s	MINERS PARK	Rock Climbing & Rappelling	
8		CAMPING HEADQUARTERS	Gymkhana; Awards Campfire	

Depart from Camping Headquarters for your starting camp on Day 3

You are scheduled for a TRAIL lunch on Day 8 before your return to Camping HQ.

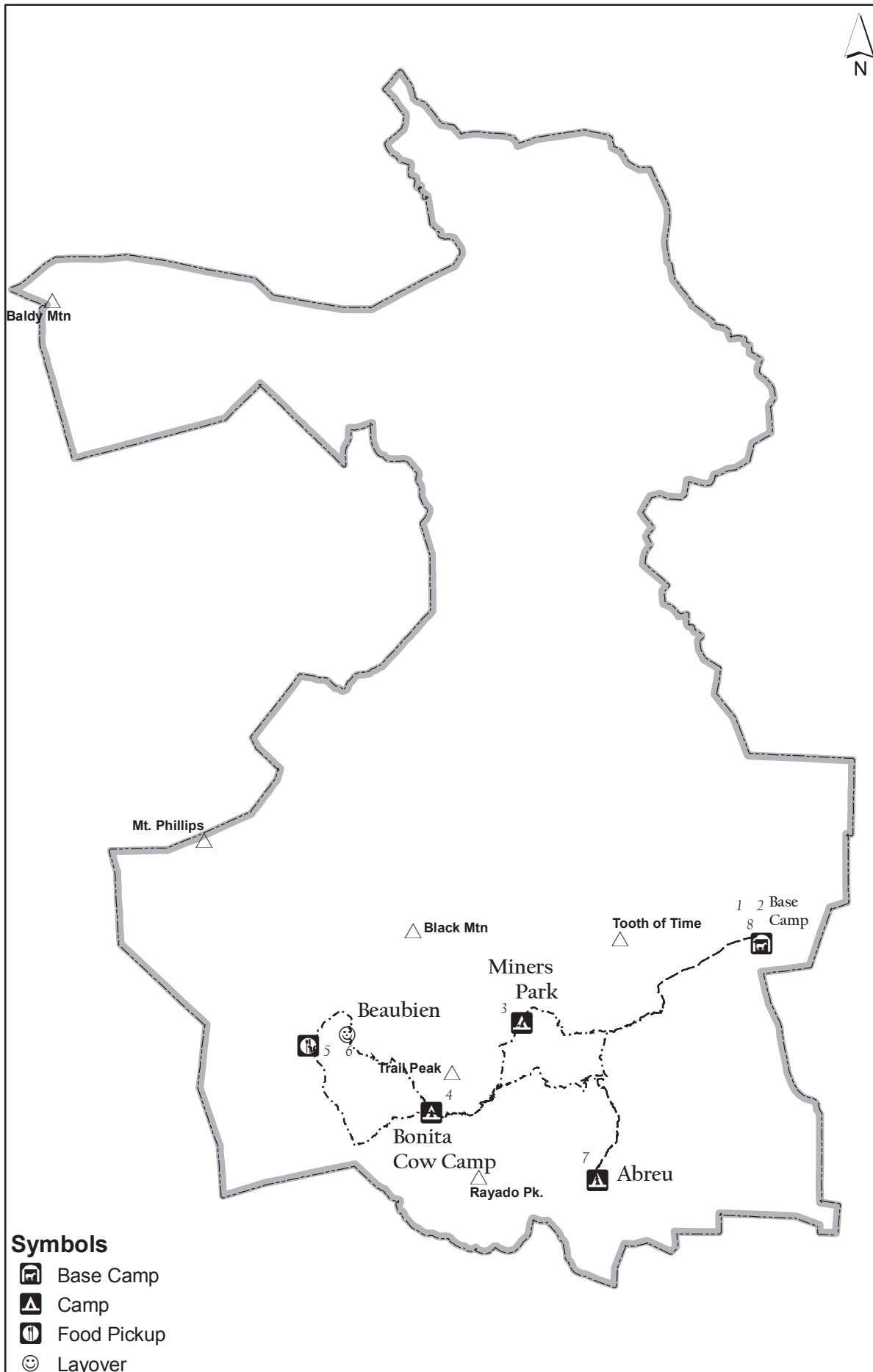
**Campsite Elevations:** 6,696' Minimum, 9,340' Maximum    **Camps:** 3 Staffed, 1 Trail, 2 Layovers  
**Sectional Maps:** South

**NO CHANGES ARE POSSIBLE FOR CAMPS, FOOD PICKUPS, OR BUS TRANSPORTATION AFTER ITINERARY SELECTION.**

**NOTE:** (d) = Dry Camp  
(s) = Showers may be available

*Crews passing through staff camps will have an opportunity to participate in some, but not all, program opportunities in the camp, based on availability.*

# Itinerary 1B-S



## 2015 PHILMONT CAVALCADE ITINERARY

### Itinerary Number 1B-S

#### South Cavalcade

Day	Note	Camp	Program Features	Food Pickup
1		CAMPING HEADQUARTERS	Opening Campfire	
2		CAMPING HEADQUARTERS	Wrangler Training	Camping HQ
3	s	MINERS PARK	Rock Climbing & Rappelling	
4		Bonita Cow	Trail Camp	
5	s	BEAUBIEN	Western Lore, Branding, Cowboy Campfire	
6	s	BEAUBIEN	Side Hike Black Mountain; Chuck Wagon Dinner	
7	s	ABREU	Mexican Homestead, Cantina, Mexican Dinner	
8		CAMPING HEADQUARTERS	Gymkhana; Awards Campfire	

Depart from Camping Headquarters for your starting camp on Day 3

You are scheduled for a TRAIL lunch on Day 8 before your return to Camping HQ.

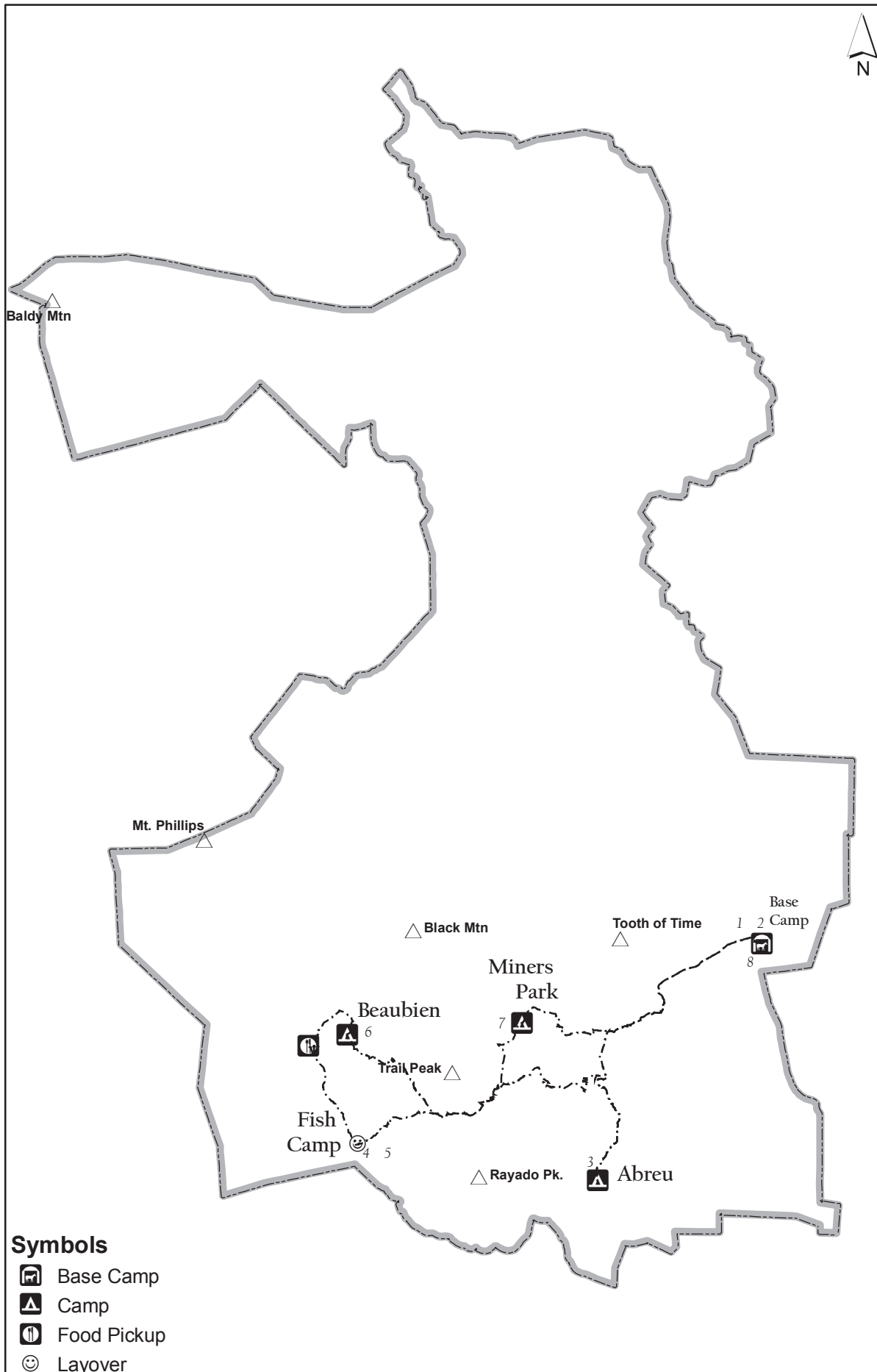
**Campsite Elevations:** 6,696' Minimum, 9,340' Maximum    **Camps:** 3 Staffed, 1 Trail, 2 Layovers  
**Sectional Maps:** South

**NO CHANGES ARE POSSIBLE FOR CAMPS, FOOD PICKUPS, OR BUS TRANSPORTATION AFTER ITINERARY SELECTION.**

**NOTE:** (d) = Dry Camp  
(s) = Showers may be available

*Crews passing through staff camps will have an opportunity to participate in some, but not all, program opportunities in the camp, based on availability.*

# Itinerary 2A-S





**2015 PHILMONT CAVALCADE ITINERARY**

**Itinerary Number 2A-S**

**South Cavalcade**

Day	Note	Camp	Program Features	Food Pickup
1		CAMPING HEADQUARTERS	Opening Campfire	
2		CAMPING HEADQUARTERS	Wrangler Training	Camping HQ
3	s	ABREU	Mexican Homestead, Cantina, Mexican Dinner	
4		FISH CAMP	Fly Tying, Fishing, Lodge Tour	
5		FISH CAMP	Homesteading @ Crooked Creek	
6	s	BEAUBIEN	Western Lore, Branding, Cowboy Campfire	
7	s	MINERS PARK	Rock Climbing & Rappelling	
8		CAMPING HEADQUARTERS	Gymkhana; Awards Campfire	

Depart from Camping Headquarters for your starting camp on Day 3

You are scheduled for a TRAIL lunch on Day 8 before your return to Camping HQ.

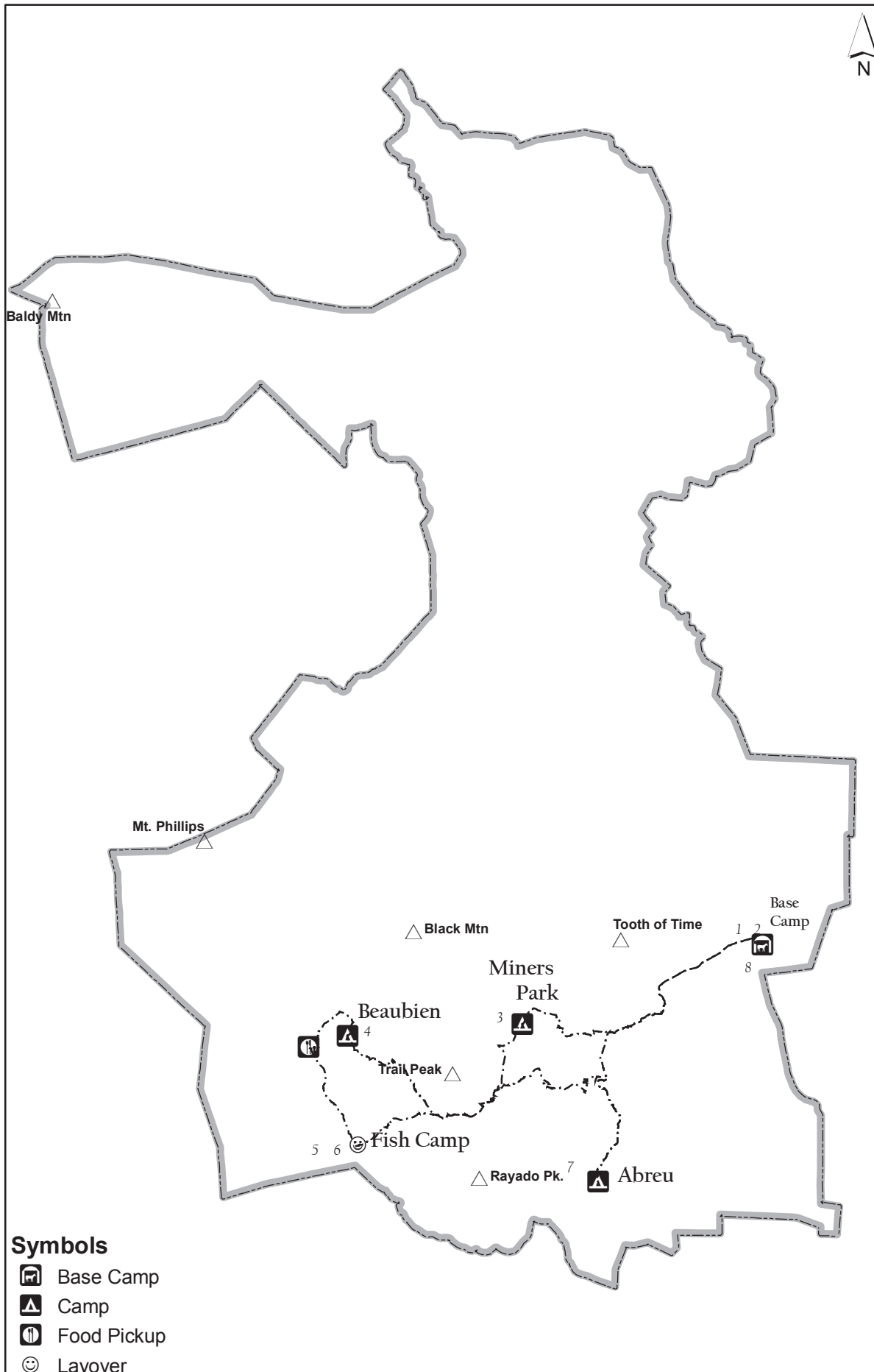
**Campsite Elevations:** 6,696' Minimum, 9,340' Maximum    **Camps:** 5 Staffed, 0 Trail, 1 Layover  
**Sectional Maps:** South

**NO CHANGES ARE POSSIBLE FOR CAMPS, FOOD PICKUPS, OR BUS TRANSPORTATION AFTER ITINERARY SELECTION.**

**NOTE:** (d) = Dry Camp  
(s) = Showers may be available

*Crews passing through staff camps will have an opportunity to participate in some, but not all, program opportunities in the camp, based on availability.*

# Itinerary 2B-S



## 2015 PHILMONT CAVALCADE ITINERARY

### Itinerary Number 2B-S

#### South Cavalcade

Day	Note	Camp	Program Features	Food Pickup
1		CAMPING HEADQUARTERS	Opening Campfire	
2		CAMPING HEADQUARTERS	Wrangler Training	Camping HQ
3	s	MINERS PARK	Rock Climbing & Rappelling	
4	s	BEAUBIEN	Western Lore, Branding, Cowboy Campfire	
5		FISH CAMP	Homesteading @ Crooked Creek	
6		FISH CAMP	Fly Tying, Fishing, Lodge Tour	
7	s	ABREU	Mexican Homestead, Cantina, Mexican Dinner	
8		CAMPING HEADQUARTERS	Gymkhana; Awards Campfire	

Depart from Camping Headquarters for your starting camp on Day 3

You are scheduled for a TRAIL lunch on Day 8 before your return to Camping HQ.

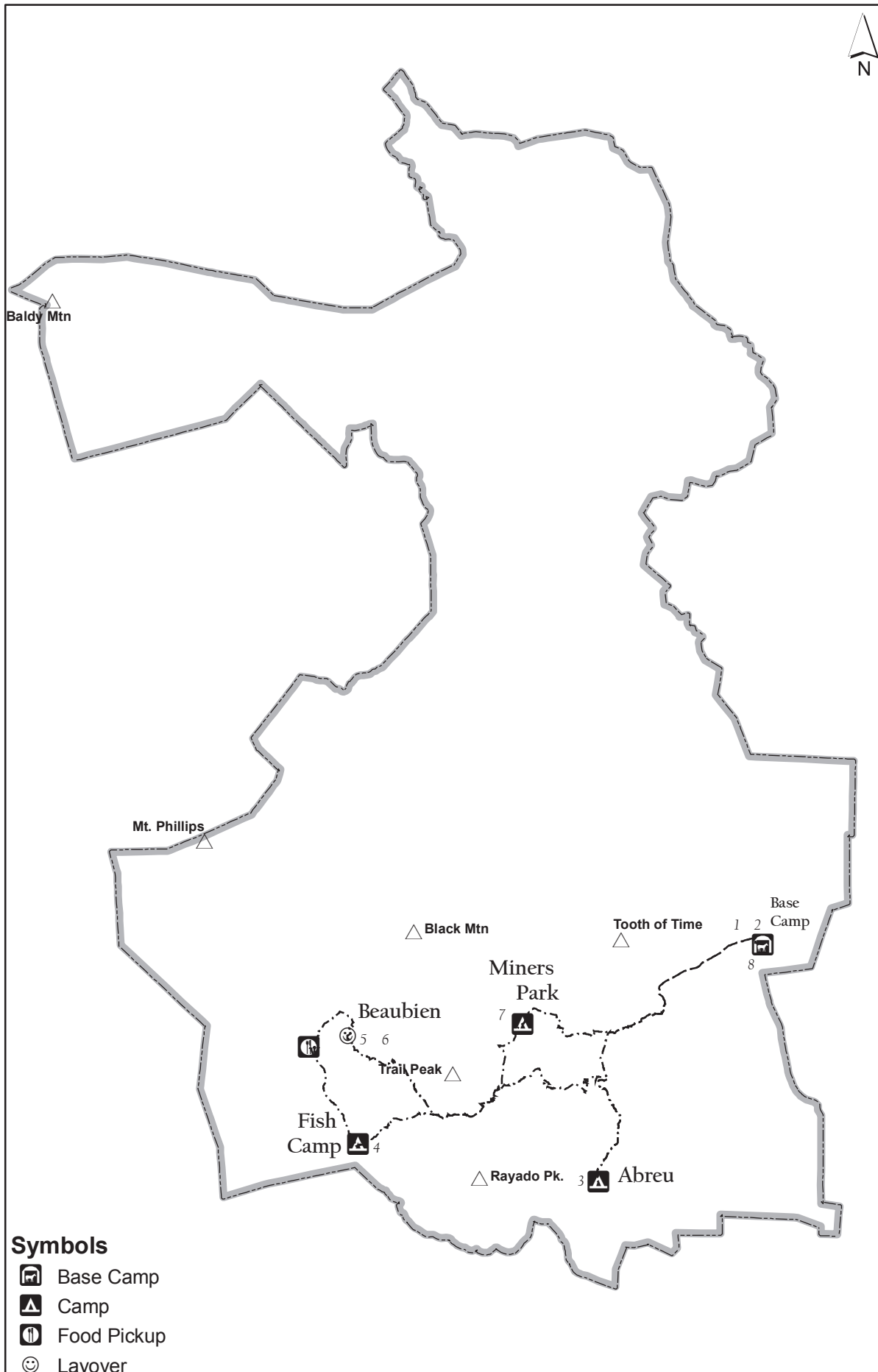
**Campsite Elevations:** 6,696' Minimum, 9,340' Maximum    **Camps:** 4 Staffed, 0 Trail, 2 Layovers  
**Sectional Maps:** South

**NO CHANGES ARE POSSIBLE FOR CAMPS, FOOD PICKUPS, OR BUS TRANSPORTATION AFTER ITINERARY SELECTION.**

**NOTE:** (d) = Dry Camp  
(s) = Showers may be available

*Crews passing through staff camps will have an opportunity to participate in some, but not all, program opportunities in the camp, based on availability.*

# Itinerary 3A-S



**2015 PHILMONT CAVALCADE ITINERARY**

**Itinerary Number 3A-S**

**South Cavalcade**

Day	Note	Camp	Program Features	Food Pickup
1		CAMPING HEADQUARTERS	Opening Campfire	
2		CAMPING HEADQUARTERS	Wrangler Training	Camping HQ
3	s	ABREU	Mexican Homestead, Cantina, Mexican Dinner	
4		FISH CAMP	Fly Tying, Fishing, Lodge Tour	
5	s	BEAUBIEN	Western Lore, Branding, Cowboy Campfire	
6	s	BEAUBIEN	Side Hike Black Mountain; Chuck Wagon Dinner	
7	s	MINERS PARK	Rock Climbing & Rappelling	
8		CAMPING HEADQUARTERS	Gymkhana; Awards Campfire	

Depart from Camping Headquarters for your starting camp on Day 3

You are scheduled for a TRAIL lunch on Day 8 before your return to Camping HQ.

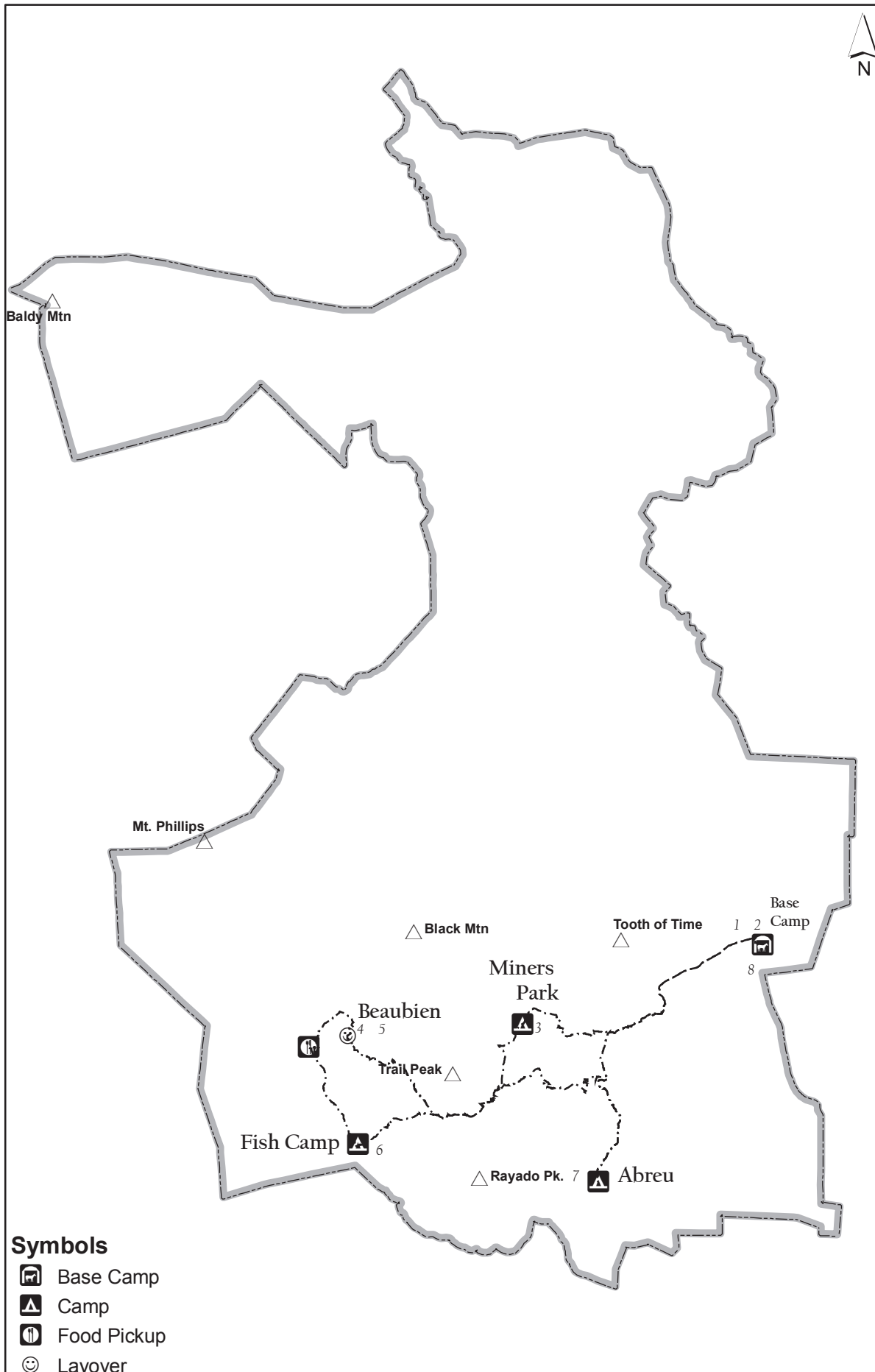
**Campsite Elevations:** 6,696' Minimum, 9,340' Maximum    **Camps:** 4 Staffed, 0 Trail, 2 Layovers  
**Sectional Maps:** South

**NO CHANGES ARE POSSIBLE FOR CAMPS, FOOD PICKUPS, OR BUS TRANSPORTATION AFTER ITINERARY SELECTION.**

**NOTE:** (d) = Dry Camp  
(s) = Showers may be available

*Crews passing through staff camps will have an opportunity to participate in some, but not all, program opportunities in the camp, based on availability.*

# Itinerary 3B-S



2015 PHILMONT CAVALCADE ITINERARY

**Itinerary Number 3B-S**

**South Cavalcade**

Day	Note	Camp	Program Features	Food Pickup
1		CAMPING HEADQUARTERS	Opening Campfire	
2		CAMPING HEADQUARTERS	Wrangler Training	Camping HQ
3	s	MINERS PARK	Rock Climbing & Rappelling	
4	s	BEAUBIEN	Western Lore, Branding, Cowboy Campfire	
5	s	BEAUBIEN	Side Hike Black Mountain; Chuck Wagon Dinner	
6		FISH CAMP	Fly Tying, Fishing, Lodge Tour	
7	s	ABREU	Mexican Homestead, Cantina, Mexican Dinner	
8		CAMPING HEADQUARTERS	Gymkhana; Awards Campfire	

Depart from Camping Headquarters for your starting camp on Day 3

You are scheduled for a TRAIL lunch on Day 8 before your return to Camping HQ.

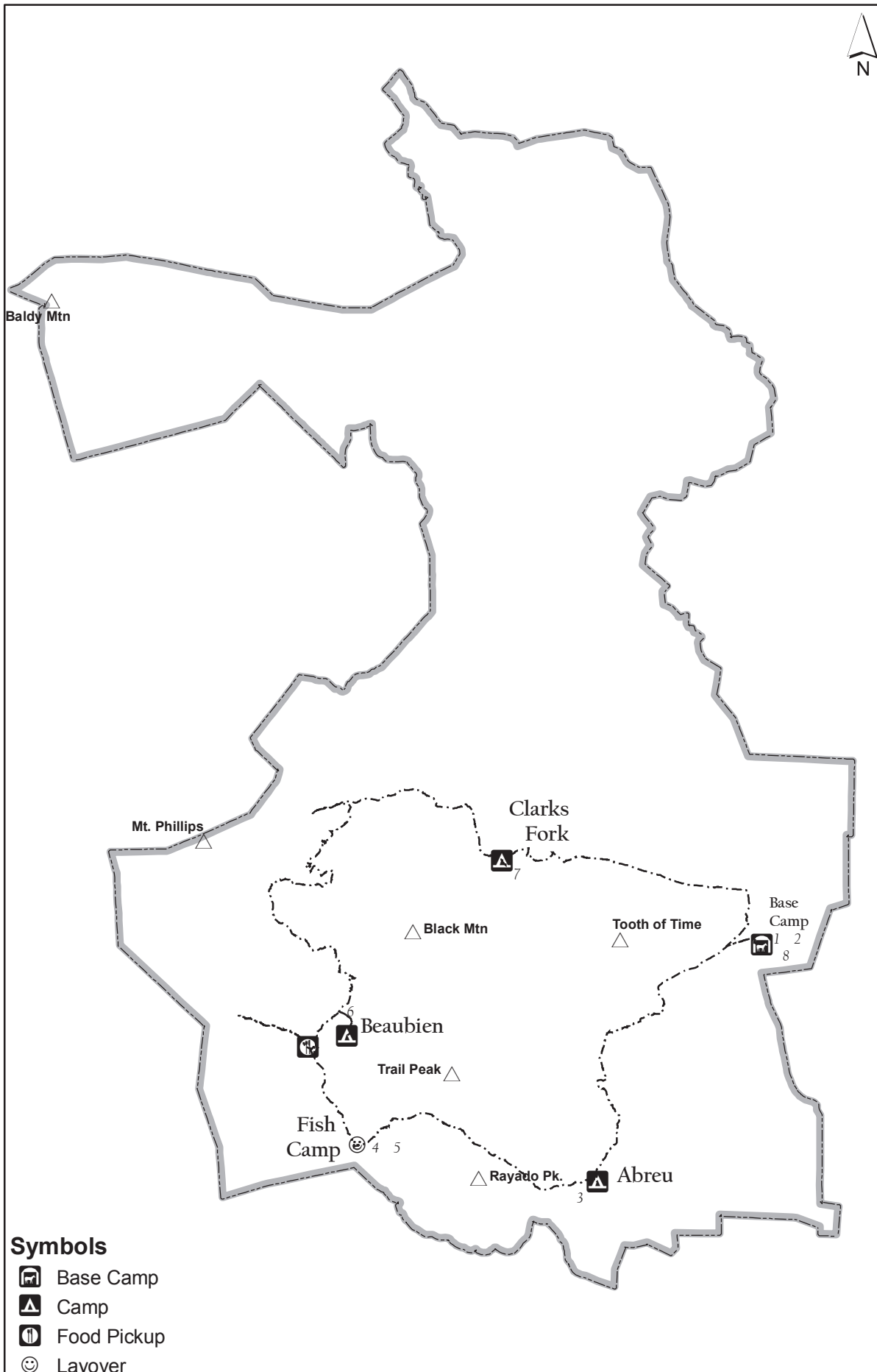
**Campsite Elevations:** 6,696' Minimum, 9,340' Maximum    **Camps:** 4 Staffed, 0 Trail, 2 Layovers  
**Sectional Maps:** South

**NO CHANGES ARE POSSIBLE FOR CAMPS, FOOD PICKUPS, OR BUS TRANSPORTATION AFTER ITINERARY SELECTION.**

**NOTE:** (d) = Dry Camp  
(s) = Showers may be available

*Crews passing through staff camps will have an opportunity to participate in some, but not all, program opportunities in the camp, based on availability.*

# Itinerary 4A-S





**2015 PHILMONT CAVALCADE ITINERARY**

**Itinerary Number 4A-S**

**South Cavalcade**

Day	Note	Camp	Program Features	Food Pickup
1		CAMPING HEADQUARTERS	Opening Campfire	
2		CAMPING HEADQUARTERS	Wrangler Training	Camping HQ
3	s	ABREU	Mexican Homestead, Cantina, Mexican Dinner	
4		FISH CAMP	Continental Tie & Lumber Company @ Crater Lake	
5		FISH CAMP	Fly Tying, Fishing, Lodge Tour	
6	s	BEAUBIEN	Homesteading @ Crooked Creek	
7	s	CLARKS FORK	Gold Mining & Panning @ Cyphers Mine; Chuck Wagon Dinner	
8		CAMPING HEADQUARTERS	Gymkhana; Awards Campfire	

Depart from Camping Headquarters for your starting camp on Day 3

You are scheduled for a TRAIL lunch on Day 8 before your return to Camping HQ.

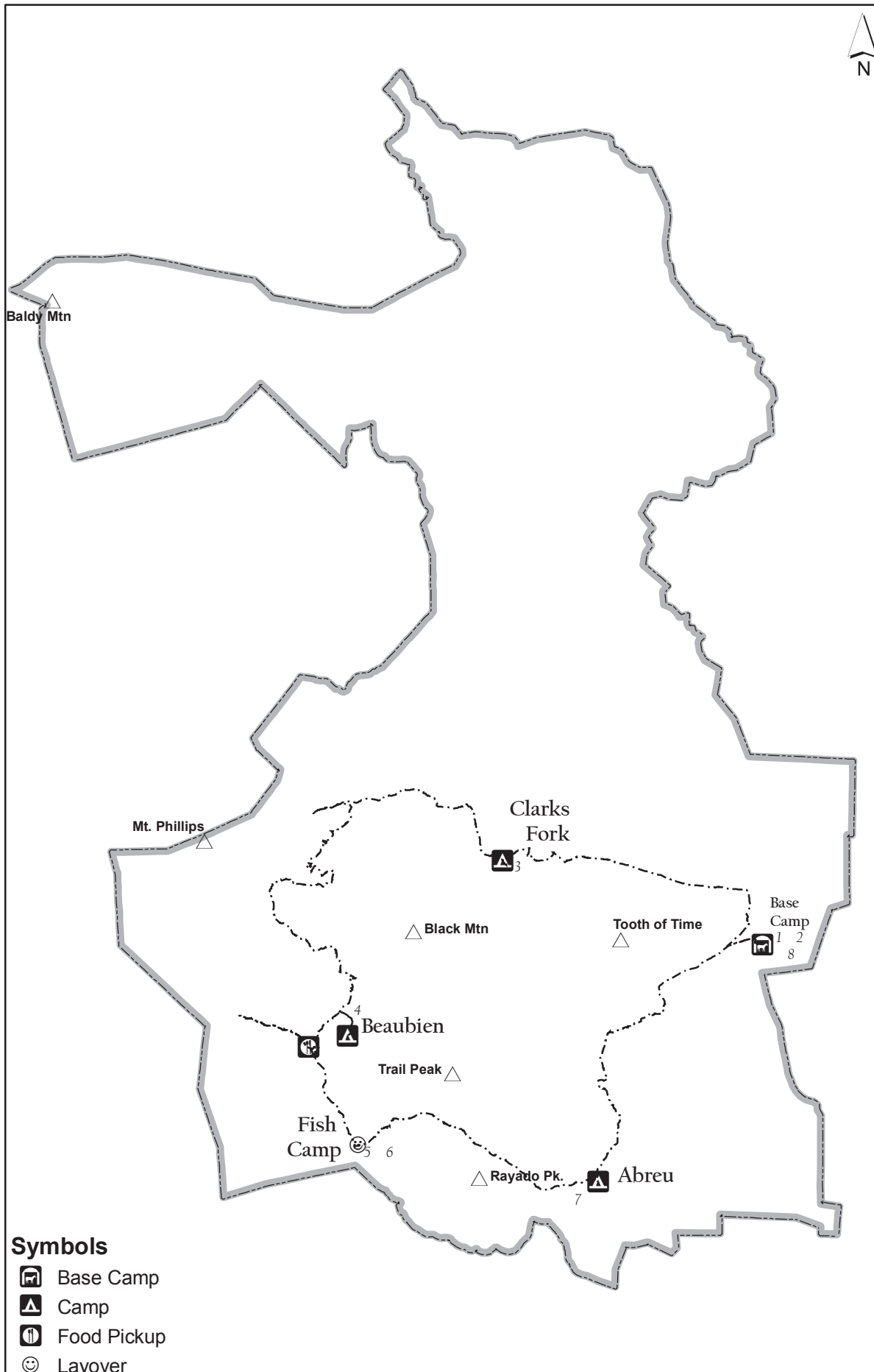
**Campsite Elevations:** 6,696' Minimum, 9,340' Maximum    **Camps:** 4 Staffed, 0 Trail, 2 Layovers  
**Sectional Maps:** South

**NO CHANGES ARE POSSIBLE FOR CAMPS, FOOD PICKUPS, OR BUS TRANSPORTATION AFTER ITINERARY SELECTION.**

**NOTE:** (d) = Dry Camp  
(s) = Showers may be available

*Crews passing through staff camps will have an opportunity to participate in some, but not all, program opportunities in the camp, based on availability.*

# Itinerary 4B-S



**2015 PHILMONT CAVALCADE ITINERARY**

**Itinerary Number 4B-S**

**South Cavalcade**

Day	Note	Camp	Program Features	Food Pickup
1		CAMPING HEADQUARTERS	Opening Campfire	
2		CAMPING HEADQUARTERS	Wrangler Training	Camping HQ
3	s	CLARKS FORK	Chuck Wagon Dinner, Branding, Cowboy Campfire	
4	s	BEAUBIEN	Gold Mining & Panning, Blacksmithing @ Cyphers Mine	
5		FISH CAMP	Homesteading @ Crooked Creek	
6		FISH CAMP	Fly Tying, Fishing, Lodge Tour	
7	s	ABREU	Continental Tie & Lumber Company @ Crater Lake; Mexican Homestead, Cantina, Mexican Dinner	
8		CAMPING HEADQUARTERS	Gymkhana; Awards Campfire	

Depart from Camping Headquarters for your starting camp on Day 3

You are scheduled for a TRAIL lunch on Day 8 before your return to Camping HQ.

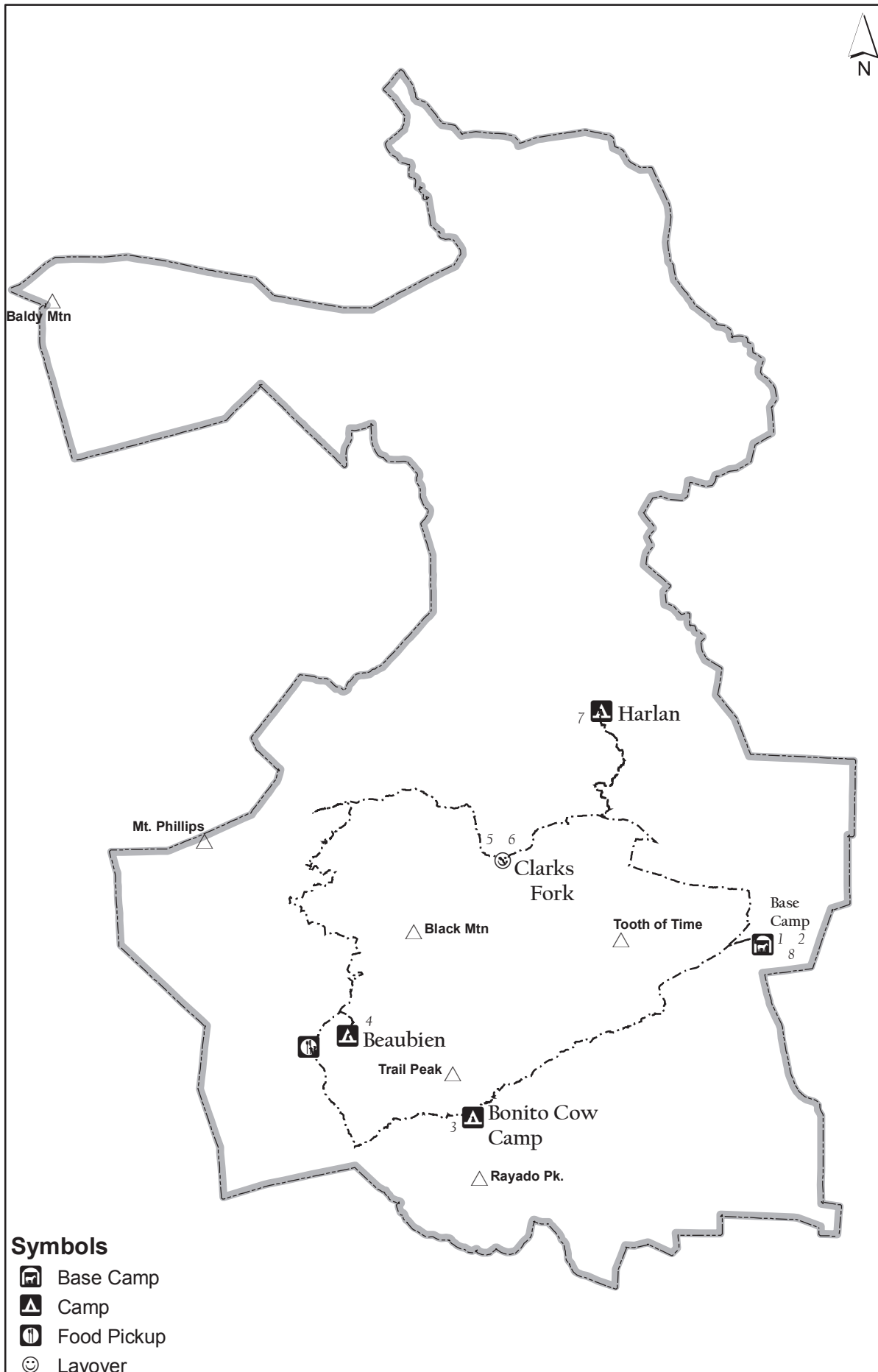
**Campsite Elevations:** 6,696' Minimum, 9,340' Maximum    **Camps:** 4 Staffed, 0 Trail, 2 Layovers  
**Sectional Maps:** South

**NO CHANGES ARE POSSIBLE FOR CAMPS, FOOD PICKUPS, OR BUS TRANSPORTATION AFTER ITINERARY SELECTION.**

**NOTE:** (d) = Dry Camp  
(s) = Showers may be available

*Crews passing through staff camps will have an opportunity to participate in some, but not all, program opportunities in the camp, based on availability.*

# Itinerary 5A-S



## 2015 PHILMONT CAVALCADE ITINERARY

### Itinerary Number 5A-S

#### South Cavalcade

Day	Note	Camp	Program Features	Food Pickup
1		CAMPING HEADQUARTERS	Opening Campfire	
2		CAMPING HEADQUARTERS	Wrangler Training	Camping HQ
3		Bonita Cow	Continental Tie & Lumber Company @ Crater Lake	
4	s	BEAUBIEN	Rayado Lodge Tour @ Fish Camp Homesteading @ Crooked Creek	
5	s	CLARKS FORK	Gold Mining & Panning, Blacksmithing @ Cyphers Mine	
6	s	CLARKS FORK	Rock Climbing & Rappelling @ Cimarroncito; Chuck Wagon Dinner, Campfire	
7		HARLAN	12 ga. Shotgun & Reloading, Burro Racing	
8		CAMPING HEADQUARTERS	Gymkhana; Awards Campfire	

Depart from Camping Headquarters for your starting camp on Day 3

You are scheduled for a TRAIL lunch on Day 8 before your return to Camping HQ.

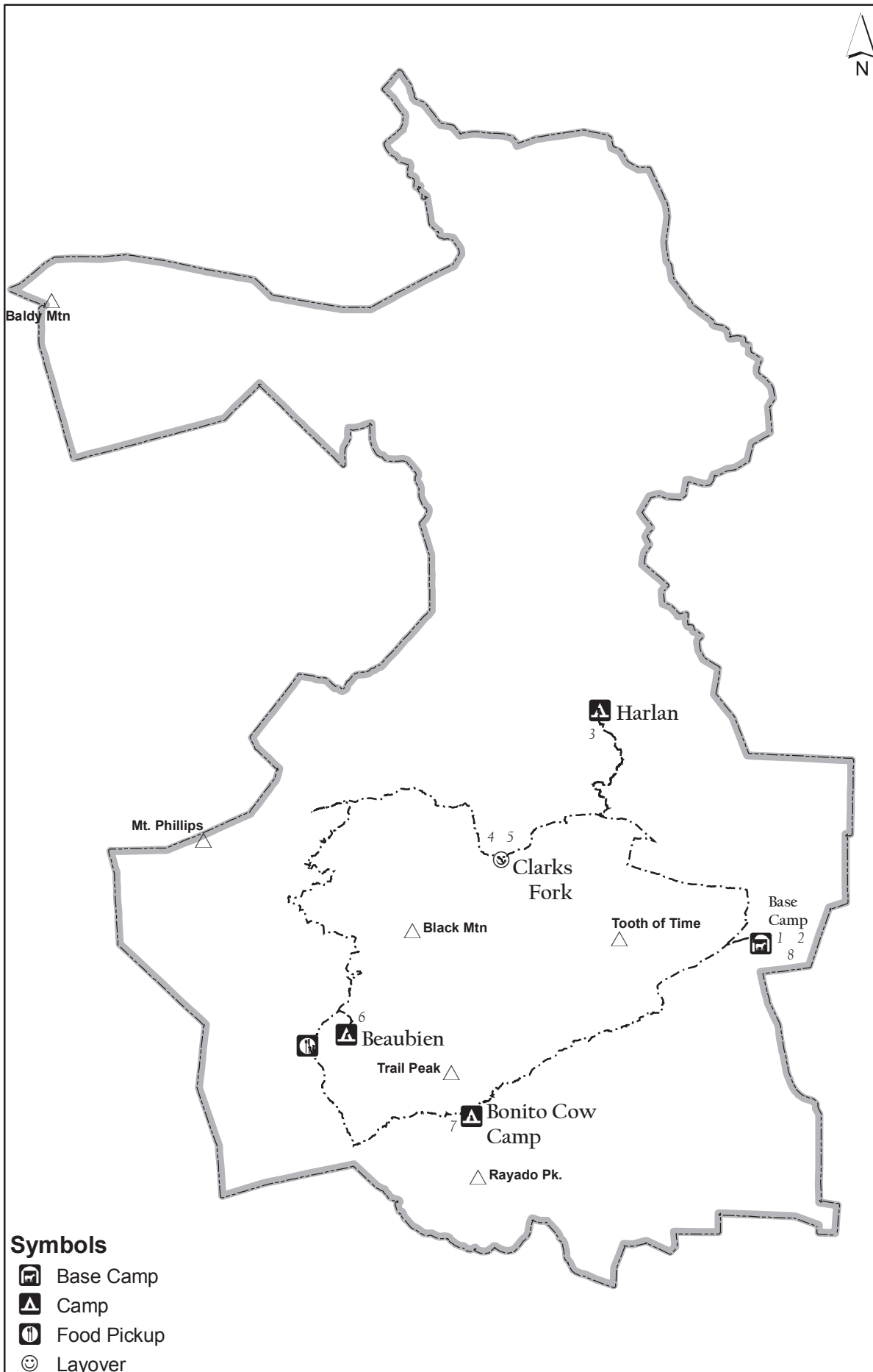
**Campsite Elevations:** 6,696' Minimum, 9,340' Maximum    **Camps:** 3 Staffed, 1 Trail, 2 Layovers  
**Sectional Maps:** South

**NO CHANGES ARE POSSIBLE FOR CAMPS, FOOD PICKUPS, OR BUS TRANSPORTATION AFTER ITINERARY SELECTION.**

**NOTE:** (d) = Dry Camp  
(s) = Showers may be available

*Crews passing through staff camps will have an opportunity to participate in some, but not all, program opportunities in the camp, based on availability.*

# Itinerary 5B-S



**2015 PHILMONT CAVALCADE ITINERARY**

**Itinerary Number 5B-S**

**South Cavalcade**

Day	Note	Camp	Program Features	Food Pickup
1		CAMPING HEADQUARTERS	Opening Campfire	
2		CAMPING HEADQUARTERS	Wrangler Training	Camping HQ
3		HARLAN	12 ga. Shotgun & Reloading, Burro Racing	
4	s	CLARKS FORK	Chuck Wagon Dinner, Branding, Cowboy Campfire	
5	s	CLARKS FORK	Rock Climbing & Rappelling @ Cimarroncito	
6	s	BEAUBIEN	Gold Mining & Panning, Blacksmithing @ Cyphers Mine, Conservation	
7		Bonita Cow	Homesteading @ Crooked Creek; Fly Tying, Fishing, Lodge Tour @ Fish Camp	
8		CAMPING HEADQUARTERS	Gymkhana; Awards Campfire	

Depart from Camping Headquarters for your starting camp on Day 3

You are scheduled for a TRAIL lunch on Day 8 before your return to Camping HQ.

**Campsite Elevations:** 6,696' Minimum, 9,340' Maximum    **Camps:** 3 Staffed, 1 Trail, 2 Layovers  
**Sectional Maps:** South

**NO CHANGES ARE POSSIBLE FOR CAMPS, FOOD PICKUPS, OR BUS TRANSPORTATION AFTER ITINERARY SELECTION.**

**NOTE:** (d) = Dry Camp  
(s) = Showers may be available

*Crews passing through staff camps will have an opportunity to participate in some, but not all, program opportunities in the camp, based on availability.*

**CAVALCADE ITINERARIES AT A GLANCE - NORTHERN - CX and CY Expedition Numbers**

<i>Itinerary Number</i>	<i>Day 1</i>	<i>Day 2</i>	<i>Day 3</i>	<i>Day 4</i>	<i>Day 5</i>	<i>Day 6</i>	<i>Day 7</i>	<i>Day 8</i>
1A-N	HQ	Ponil	Dan Beard	Pueblano	Baldy	Baldy	Head of Dean	HQ
1B-N	HQ	Ponil	Head of Dean	Baldy	Baldy	Pueblano	Dan Beard	HQ
2A-N	HQ	Ponil	Pueblano	Baldy	Baldy	Miranda	Head of Dean	HQ
2B-N	HQ	Ponil	Head of Dean	Miranda	Baldy	Baldy	Pueblano	HQ
3A-N	HQ	Ponil	Head of Dean	Miranda	Miranda	Baldy	Pueblano	HQ
3B-N	HQ	Ponil	Pueblano	Baldy	Miranda	Miranda	Head of Dean	HQ
4A-N	HQ	Ponil	Pueblano	Dan Beard	Indian Writings	Indian Writings	Dean Cow	HQ
4B-N	HQ	Ponil	Dean Cow	Indian Writings	Indian Writings	Dan Beard	Pueblano	HQ
5A-N	HQ	Ponil	Dean Cow	Head of Dean	Miranda	Miranda	Pueblano	HQ
5B-N	HQ	Ponil	Pueblano	Miranda	Miranda	Head of Dean	Dean Cow	HQ

**SUMMARY OF CAVALCADE ITINERARIES - NORTHERN**

Crews on Northern itineraries will begin and end their horseback trip at Ponil Camp. Day one is your arrival day at Camping Headquarters and all crews should arrive by noon. The morning of day two you will be bussed to Ponil with only the equipment you will need on the trail. Day two will be spent in Wrangler training and a circle ride which begins and ends at Ponil. From day three to day seven, you will be on the trail and will be camping out according to your chosen itinerary. The morning of day eight you will ride back to Ponil in time for an afternoon gymkhana at the Ponil arena. After the gymkhana, you will be bussed back to Camping Headquarters in time for supper and the awards campfire. Please leave time before departure on the morning of day nine for check-out at Camping Headquarters.

Following is a summary of the daily rides which are possible on Northern itineraries giving the program options during the ride as well as programs at the destination camp. Only listed will be one direction, however the summaries will be true for the reverse direction.

**Ponil to Dan Beard 5.6 miles**

This is a medium long ride up Horse Canyon and along Ridge Trail. Dan Beard borders the Valle Vidal Unit of Carson National Forest and offers a challenge course and no trace camping.

**Dan Beard to Pueblano 7.9 miles**

This is a long ride down Bonita Canyon and over Wilson Mesa on the Barker Wildlife Area. Pueblano offers spar pole climbing and lumberjack skills.

**Pueblano to Baldy 5.4 miles**

This ride is fairly easy and can follow any of several routes. Baldy Camp sits on the site of an abandoned mining town and mill site and is the usual starting point for a hike to the top of 12,441 foot Baldy Mountain.



**Baldy to Head of Dean****7.7 miles**

This is a medium ride which can pass through Miranda for the Mountain Man Rendezvous program. Head of Dean offers the Dean Challenge course.

**Head of Dean to Ponil****7.1 miles**

This is a spectacular ride along Dean Skyline.

**Ponil to Pueblano****5.0 miles**

This is an easy ride up the South Ponil Canyon. Pueblano offers spar pole climbing and lumberjack skills.

**Baldy to Miranda****2.4 miles**

This is an easy ride down the Ute Creek valley. Miranda offers a Mountain Man Rendezvous.

**Miranda to Head of Dean****4.3 miles**

This is an easy ride with a spectacular view from Baldy Skyline. Head of Dean offers the Dean Challenge course.

**Dan Beard to Indian Writings****8.5 miles**

This is a fairly long ride either along Ridge Trail or down Cook Canyon to the North Ponil Canyon. Indian Writings offers very interesting archaeological sites and petroglyphs of the Anasazi Indians.

**Indian Writings to Dean Cow****7.4 miles**

This is a long ride down the North Ponil and over Chandler Pass. Dean Cow offers rock climbing and environmental awareness.

**Dean Cow to Ponil****6.2 miles**

This is a medium ride over Chandler Pass and up the Middle Ponil Canyon.

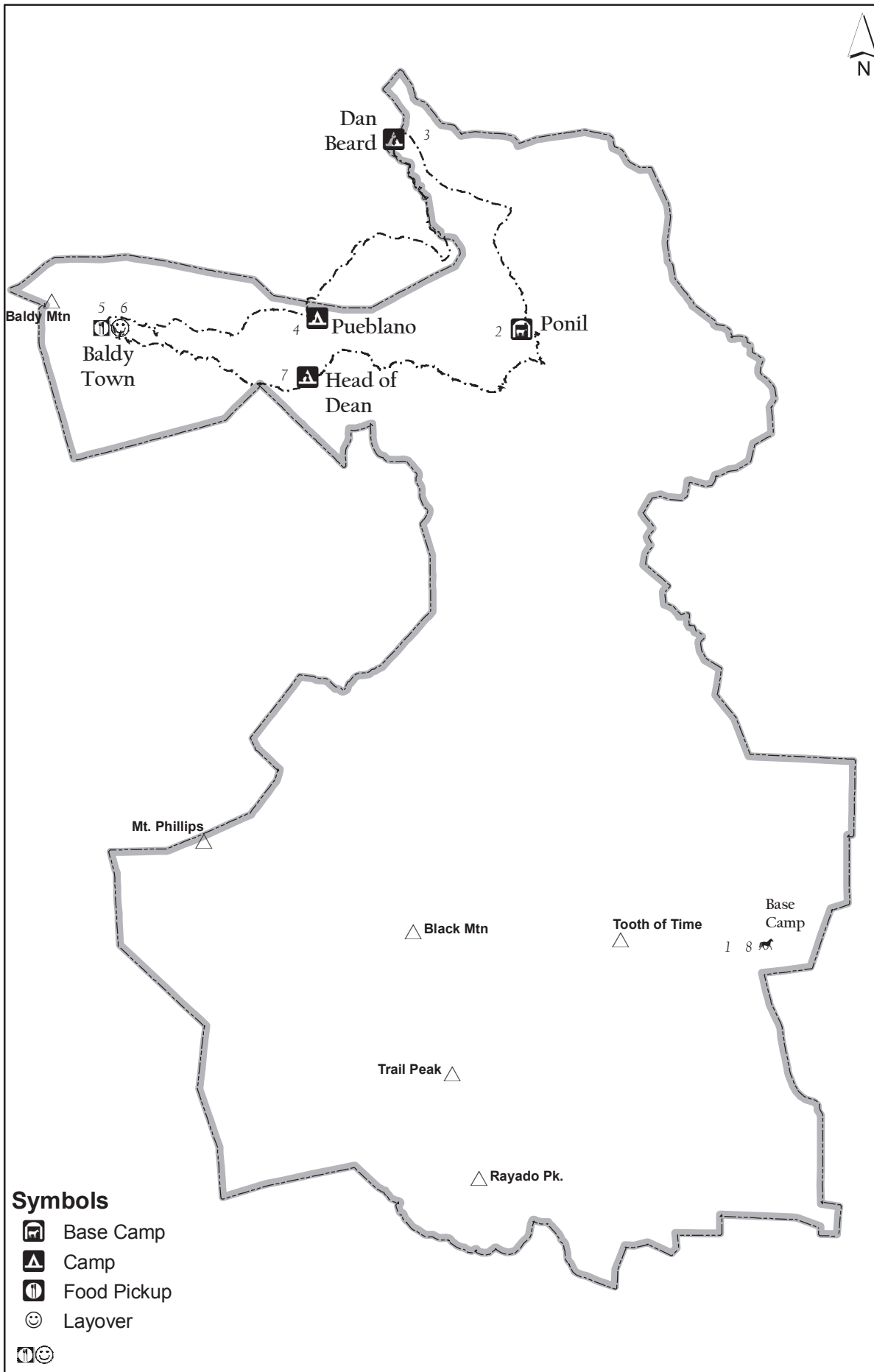
**Dean Cow to Head of Dean****7.6 miles**

This is a long ride up the entire length of Dean Canyon. Head of Dean offers the Dean Challenge course.

**Miranda to Pueblano****3.6 miles**

This is an easy ride over Baldy Skyline. Pueblano offers spar pole climbing and lumberjack skills.

# Itinerary 1A-N



**2015 PHILMONT CAVALCADE ITINERARY**

**Itinerary Number 1A-N**

**North Cavalcade**

Day	Note	Camp	Program Features	Food Pickup
1		CAMPING HEADQUARTERS	Opening Campfire	
2	s	PONIL	Wrangler Training, Circle Ride, Chuckwagon Dinner	Camping HQ
3		DAN BEARD	Chuckwagon Breakfast @ Ponil; Challenge Events, Leave No Trace Training/Camp	
4		PUEBLANO	Continental Tie & Lumber Company, Company Meeting Campfire	
5	s	BALDY TOWN	Visit Historic Baldy Town & Trading Post	
6	s	BALDY TOWN	Hike Baldy Mt.; Gold Mining & Panning, Blacksmithing @ French Henry	
7		HEAD OF DEAN	Challenge Events	
8		CAMPING HEADQUARTERS	Gymkhana @ Ponil; Awards Campfire	

Departs from Camping Headquarters on Day 2 for Ponil Gate Turnaround to go to Ponil Camp  
Returns to Camping HQ on Day 12 from Ponil Gate Turnaround.

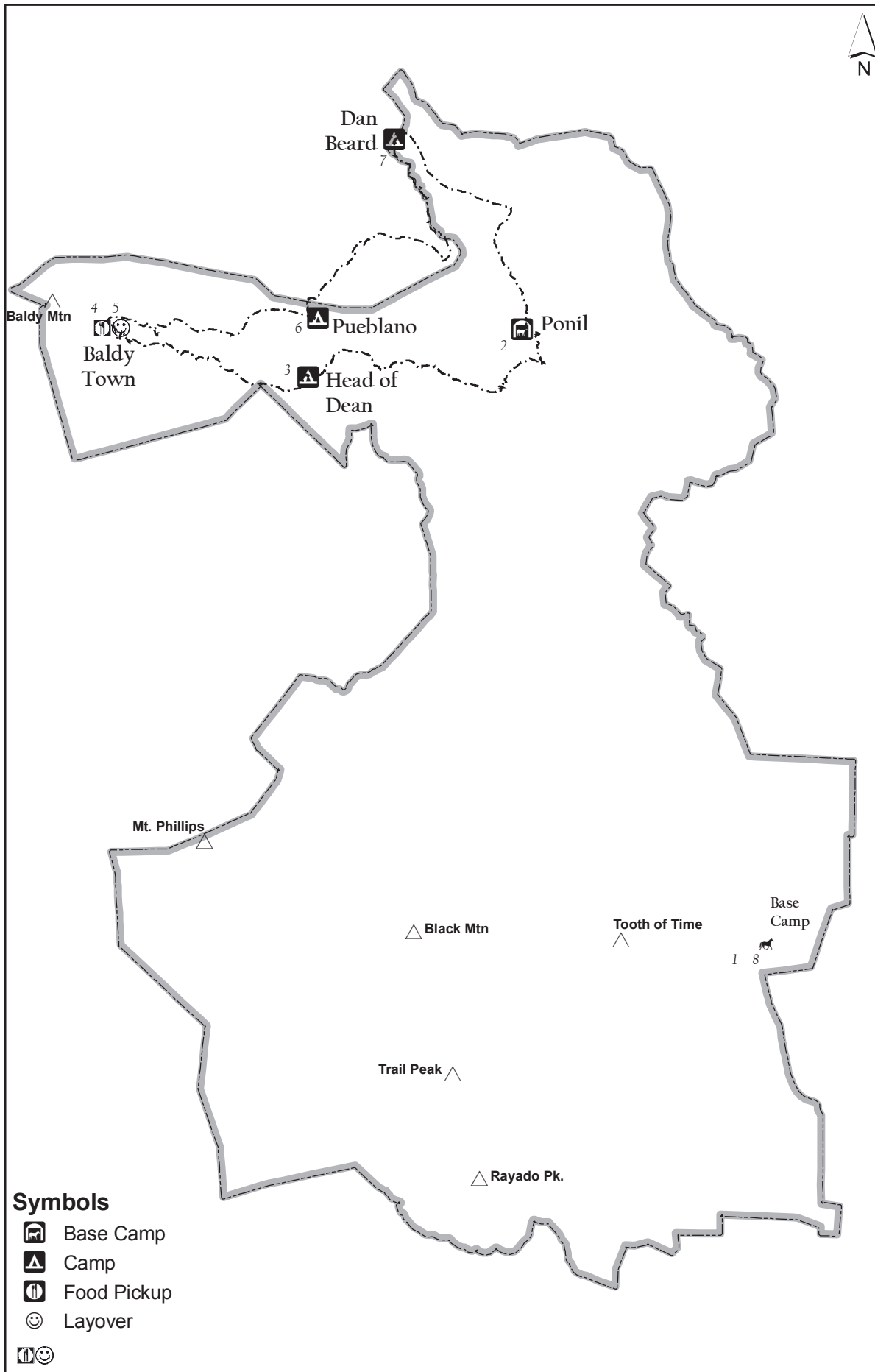
**Campsite Elevations:** 7,128' Minimum, 9,825' Maximum    **Camps:** 5 Staffed, 0 Trail, 1 Layover  
**Sectional Maps:** North

**NO CHANGES ARE POSSIBLE FOR CAMPS, FOOD PICKUPS, OR BUS TRANSPORTATION AFTER ITINERARY SELECTION.**

**NOTE:** (d) = Dry Camp  
(s) = Showers may be available

*Crews passing through staff camps will have an opportunity to participate in some, but not all, program opportunities in the camp, based on availability.*

# Itinerary 1B-N



## 2015 PHILMONT CAVALCADE ITINERARY

### Itinerary Number 1B-N

#### North Cavalcade

Day	Note	Camp	Program Features	Food Pickup
1		CAMPING HEADQUARTERS	Opening Campfire	
2	s	PONIL	Wrangler Training, Circle Ride, Chuckwagon Dinner	Camping HQ
3		HEAD OF DEAN	Chuckwagon Breakfast @ Ponil; Challenge Events	
4	s	BALDY TOWN	Visit Historic Baldy Town & Trading Post	
5	s	BALDY TOWN	Hike Baldy Mt.; Gold Mining & Panning, Blacksmithing @ French Henry	
6		PUEBLANO	Continental Tie & Lumber Company, Company Meeting Campfire	
7		DAN BEARD	Challenge Events, Leave No Trace Training/Camp	
8		CAMPING HEADQUARTERS	Gymkhana @ Ponil; Awards Campfire	

Departs from Camping Headquarters on Day 2 for Ponil Gate Turnaround to go to Ponil Camp

Returns to Camping HQ on Day 12 from Ponil Gate Turnaround.

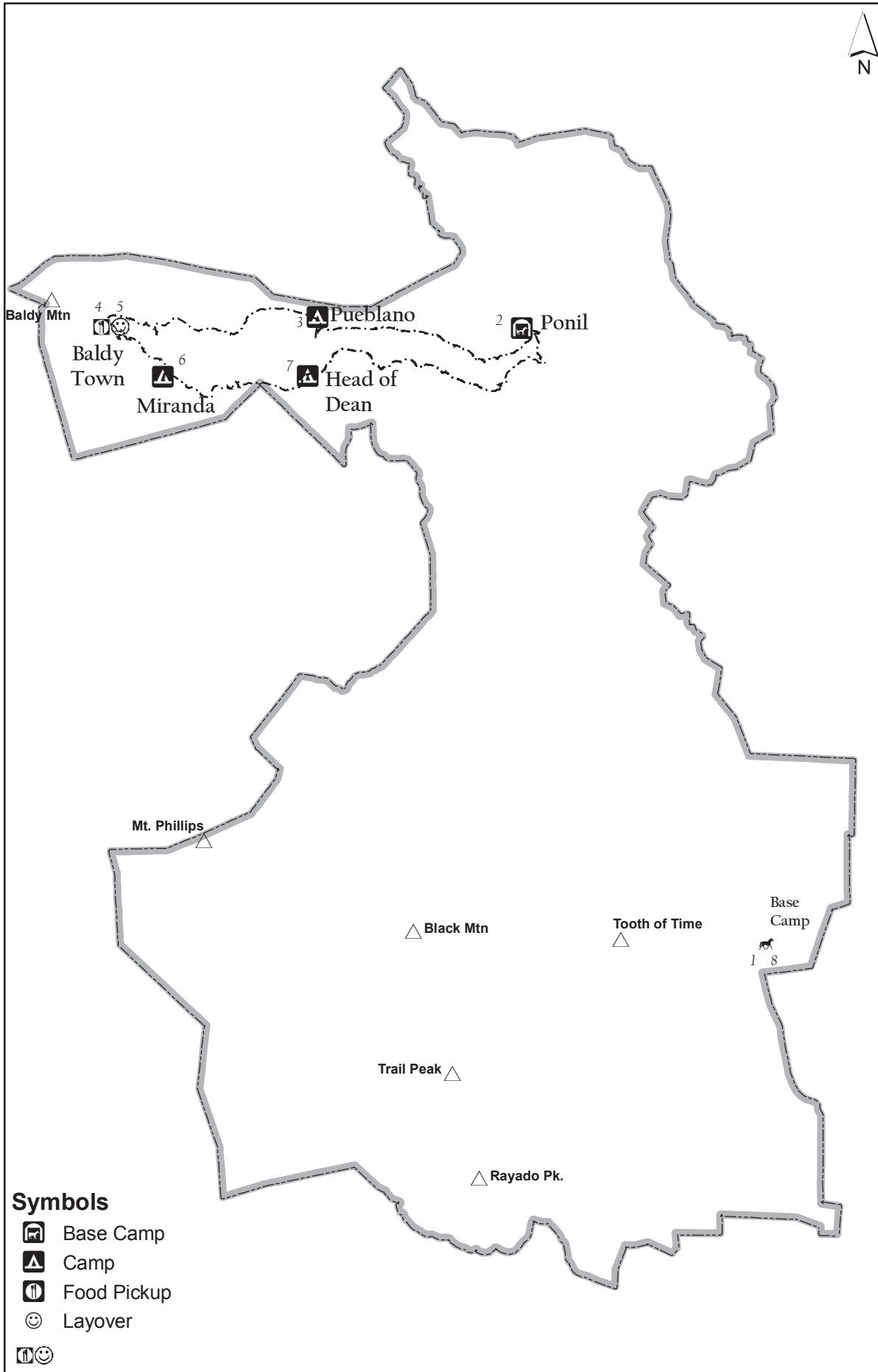
**Campsite Elevations:** 7,128' Minimum, 9,825' Maximum    **Camps:** 5 Staffed, 0 Trail, 1 Layover  
**Sectional Maps:** North

**NO CHANGES ARE POSSIBLE FOR CAMPS, FOOD PICKUPS, OR BUS TRANSPORTATION AFTER ITINERARY SELECTION.**

**NOTE:** (d) = Dry Camp  
(s) = Showers may be available

*Crews passing through staff camps will have an opportunity to participate in some, but not all, program opportunities in the camp, based on availability.*

# Itinerary 2A-N



**2015 PHILMONT CAVALCADE ITINERARY**

**Itinerary Number 2A-N**

**North Cavalcade**

Day	Note	Camp	Program Features	Food Pickup
1		CAMPING HEADQUARTERS	Opening Campfire	
2	s	PONIL	Wrangler Training, Circle Ride, Chuckwagon Dinner	Camping HQ
3		PUEBLANO	Chuckwagon Breakfast @ Ponil; Continental Tie & Lumber Company, Company Meeting Campfire	
4	s	BALDY TOWN	Visit Historic Baldy Town & Trading Post	
5	s	BALDY TOWN	Hike Baldy Mt.; Gold Mining & Panning, Blacksmithing @ French Henry	
6		MIRANDA	Mountain Man Rendezvous, Black Powder Rifle	
7		HEAD OF DEAN	Challenge Events	
8		CAMPING HEADQUARTERS	Gymkhana @ Ponil; Awards Campfire	

Departs from Camping Headquarters on Day 2 for Ponil Gate Turnaround to go to Ponil Camp  
Returns to Camping HQ on Day 12 from Ponil Gate Turnaround.

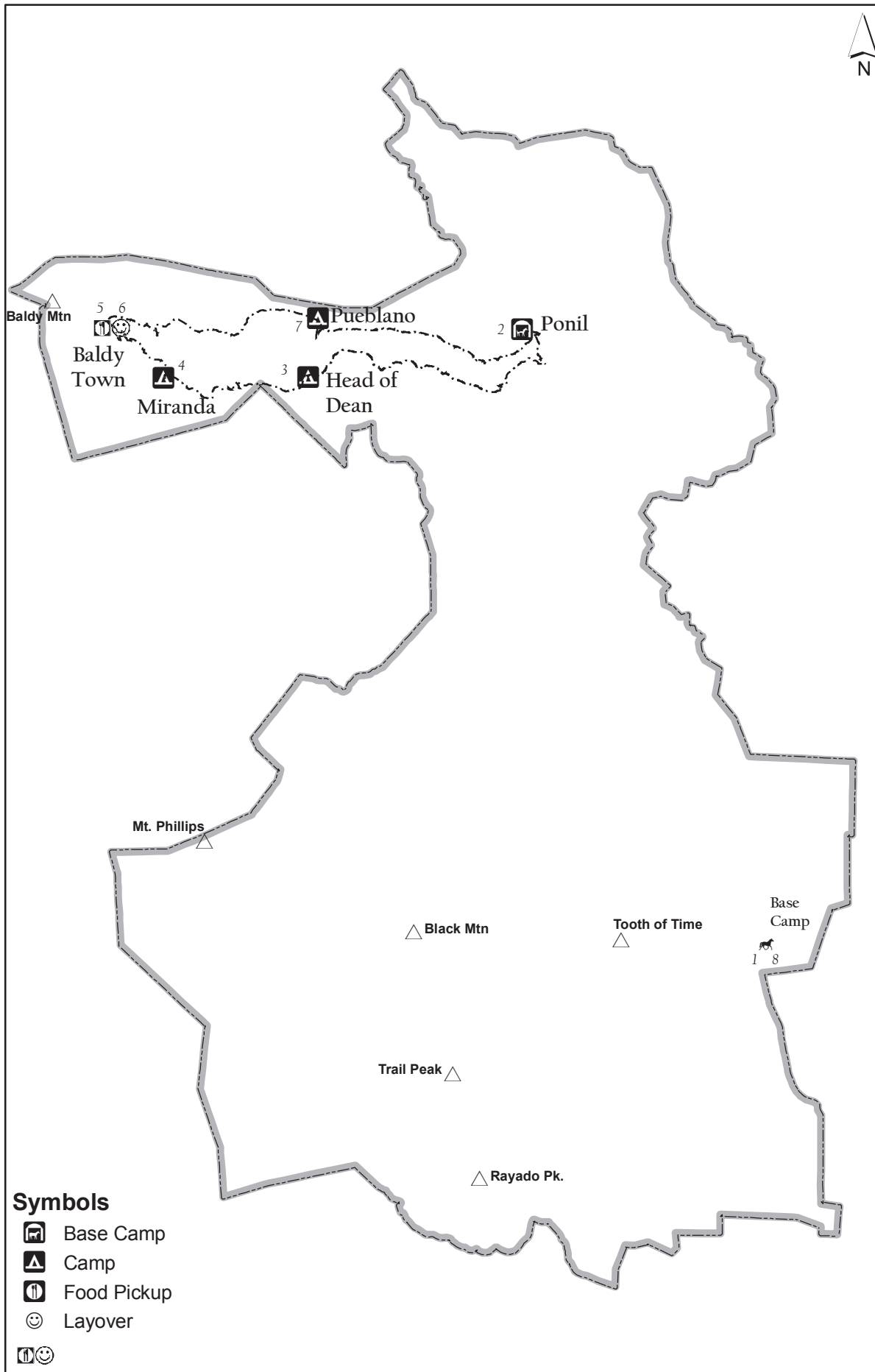
**Campsite Elevations:** 7,128' Minimum, 9,825' Maximum    **Camps:** 5 Staffed, 0 Trail, 1 Layover  
**Sectional Maps:** North

**NO CHANGES ARE POSSIBLE FOR CAMPS, FOOD PICKUPS, OR BUS TRANSPORTATION AFTER ITINERARY SELECTION.**

**NOTE:** (d) = Dry Camp  
(s) = Showers may be available

*Crews passing through staff camps will have an opportunity to participate in some, but not all, program opportunities in the camp, based on availability.*

# Itinerary 2B-N





**2015 PHILMONT CAVALCADE ITINERARY**

**Itinerary Number 2B-N**

**North Cavalcade**

Day	Note	Camp	Program Features	Food Pickup
1		CAMPING HEADQUARTERS	Opening Campfire	
2	s	PONIL	Wrangler Training, Circle Ride, Chuckwagon Dinner	Camping HQ
3		HEAD OF DEAN	Chuckwagon Breakfast @ Ponil; Challenge Events, Conservation	
4		MIRANDA	Mountain Man Rendezvous, Black Powder Rifle	
5	s	BALDY TOWN	Visit Historic Baldy Town & Trading Post	
6	s	BALDY TOWN	Hike Baldy Mt.; Gold Mining & Panning, Blacksmithing @ French Henry	
7		PUEBLANO	Continental Tie & Lumber Company, Company Meeting Campfire	
8		CAMPING HEADQUARTERS	Gymkhana @ Ponil; Awards Campfire	

Departs from Camping Headquarters on Day 2 for Ponil Gate Turnaround to go to Ponil Camp  
Returns to Camping HQ on Day 12 from Ponil Gate Turnaround.

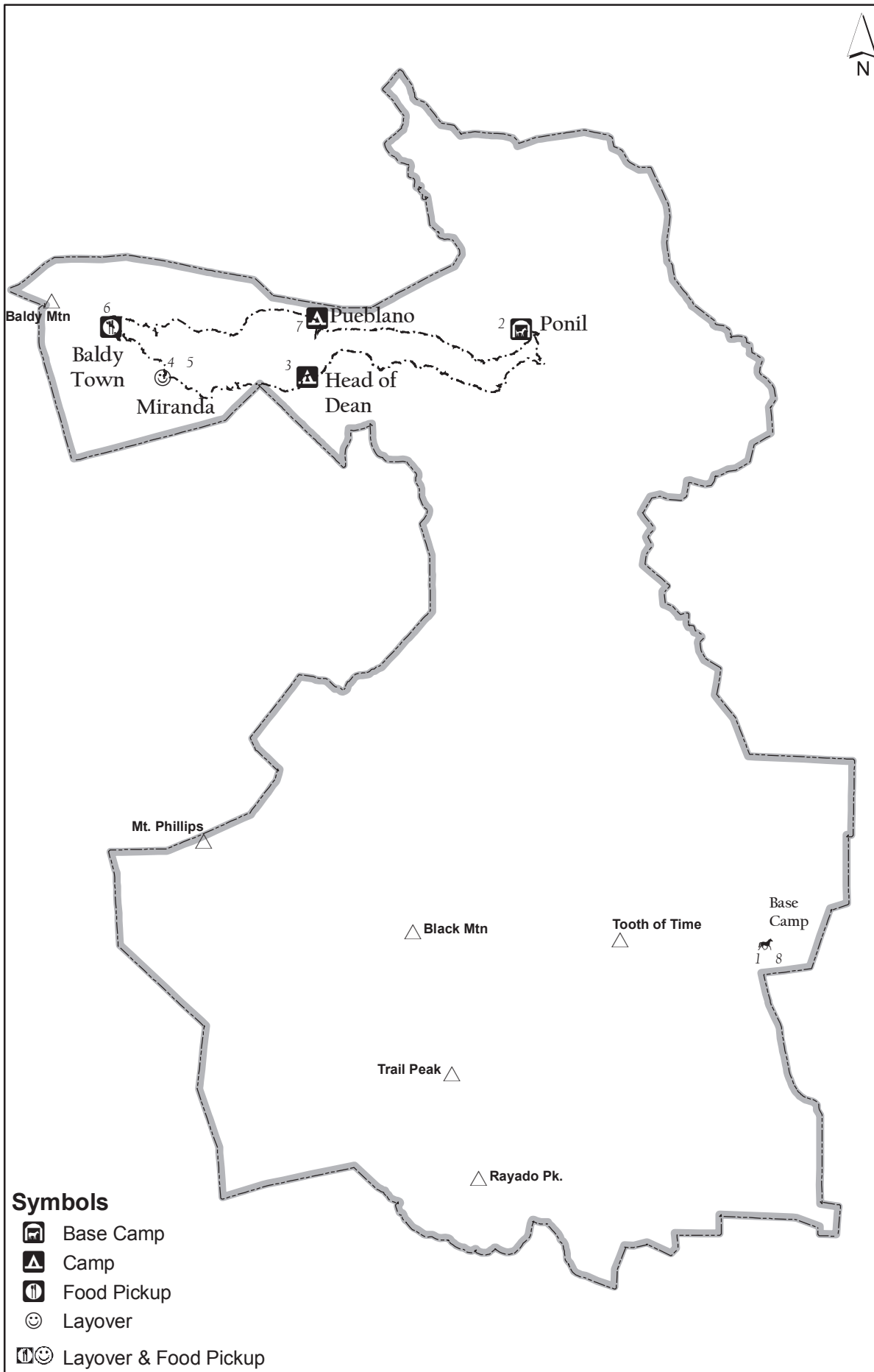
**Campsite Elevations:** 7,128' Minimum, 9,825' Maximum    **Camps:** 5 Staffed, 0 Trail, 1 Layover  
**Sectional Maps:** North

**NO CHANGES ARE POSSIBLE FOR CAMPS, FOOD PICKUPS, OR BUS TRANSPORTATION AFTER ITINERARY SELECTION.**

**NOTE:** (d) = Dry Camp  
(s) = Showers may be available

*Crews passing through staff camps will have an opportunity to participate in some, but not all, program opportunities in the camp, based on availability.*

# Itinerary 3A-N



**2015 PHILMONT CAVALCADE ITINERARY**

**Itinerary Number 3A-N**

**North Cavalcade**

Day	Note	Camp	Program Features	Food Pickup
1		CAMPING HEADQUARTERS	Opening Campfire	
2	s	PONIL	Wrangler Training, Circle Ride, Chuckwagon Dinner	Camping HQ
3		HEAD OF DEAN	Chuckwagon Breakfast @ Ponil; Challenge Events	
4		MIRANDA	Mountain Man Rendezvous, Black Powder Rifle	
5		MIRANDA	Hike Baldy Mt.; Gold Mining & Panning, Blacksmithing @ French Henry	
6	s	BALDY TOWN	Visit Historic Baldy Town & Trading Post	
7		PUEBLANO	Continental Tie & Lumber Company, Company Meeting Campfire	
8		CAMPING HEADQUARTERS	Gymkhana @ Ponil; Awards Campfire	

Departs from Camping Headquarters on Day 2 for Ponil Gate Turnaround to go to Ponil Camp  
Returns to Camping HQ on Day 12 from Ponil Gate Turnaround.

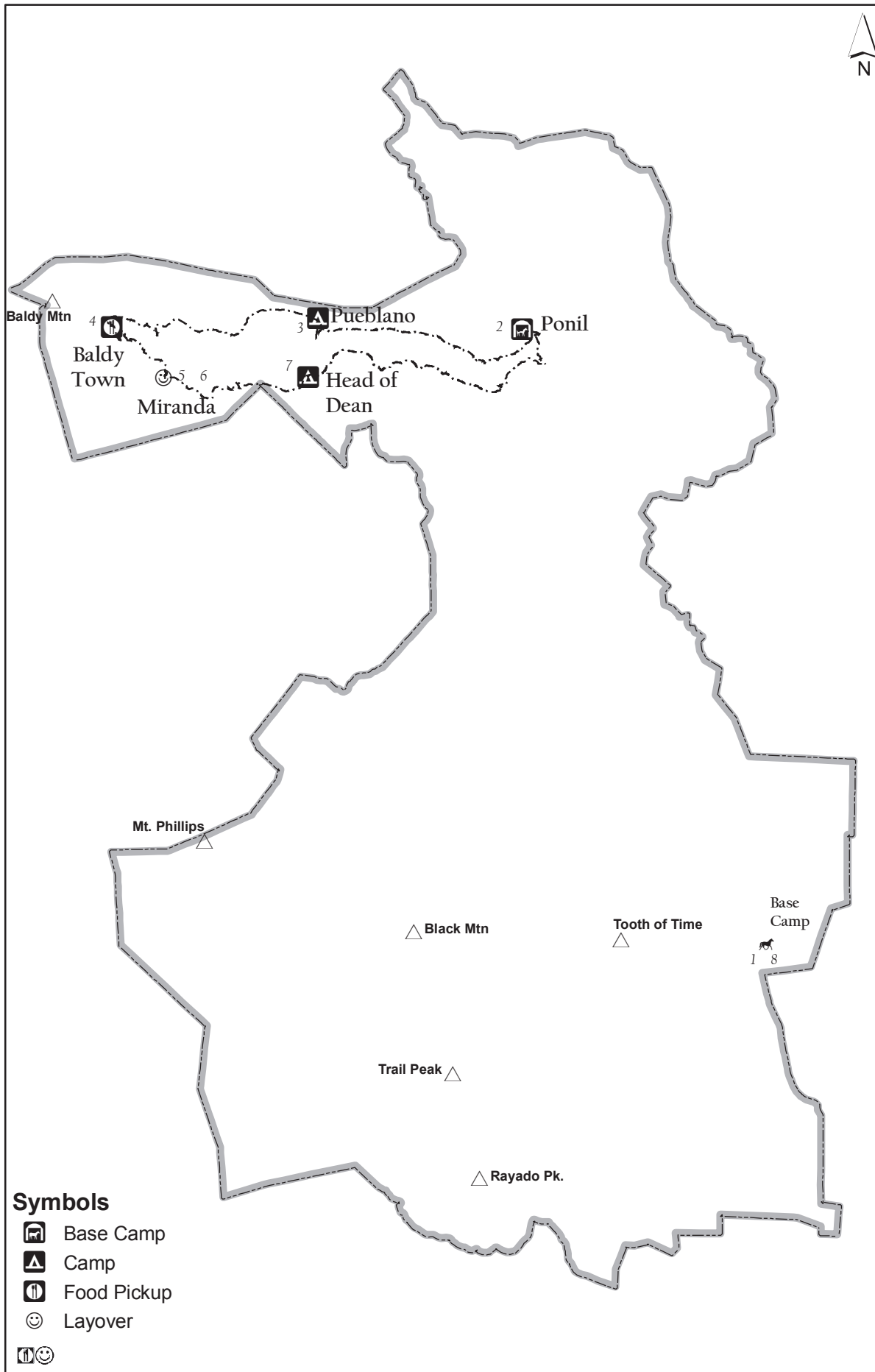
**Campsite Elevations:** 7,128' Minimum, 9,825' Maximum    **Camps:** 5 Staffed, 0 Trail, 1 Layover  
**Sectional Maps:** North

**NO CHANGES ARE POSSIBLE FOR CAMPS, FOOD PICKUPS, OR BUS TRANSPORTATION AFTER ITINERARY SELECTION.**

**NOTE:** (d) = Dry Camp  
(s) = Showers may be available

*Crews passing through staff camps will have an opportunity to participate in some, but not all, program opportunities in the camp, based on availability.*

# Itinerary 3B-N



**2015 PHILMONT CAVALCADE ITINERARY**

**Itinerary Number 3B-N**

***North Cavalcade***

<b>Day</b>	<b>Note</b>	<b>Camp</b>	<b>Program Features</b>	<b>Food Pickup</b>
1		CAMPING HEADQUARTERS	Opening Campfire	
2	s	PONIL	Wrangler Training, Circle Ride, Chuckwagon Dinner	Camping HQ
3		PUEBLANO	Chuckwagon Breakfast @ Ponil; Continental Tie & Lumber Company, Company Meeting Campfire	
4	s	BALDY TOWN	Visit Historic Baldy Town & Trading Post	
5		MIRANDA	Mountain Man Rendezvous, Black Powder Rifle	
6		MIRANDA	Side Hike Baldy Mt.; Gold Mining & Panning, Blacksmithing @ French Henry	
7		HEAD OF DEAN	Challenge Events	
8		CAMPING HEADQUARTERS	Gymkhana @ Ponil; Awards Campfire	

Departs from Camping Headquarters on Day 2 for Ponil Gate Turnaround to go to Ponil Camp  
Returns to Camping HQ on Day 12 from Ponil Gate Turnaround.

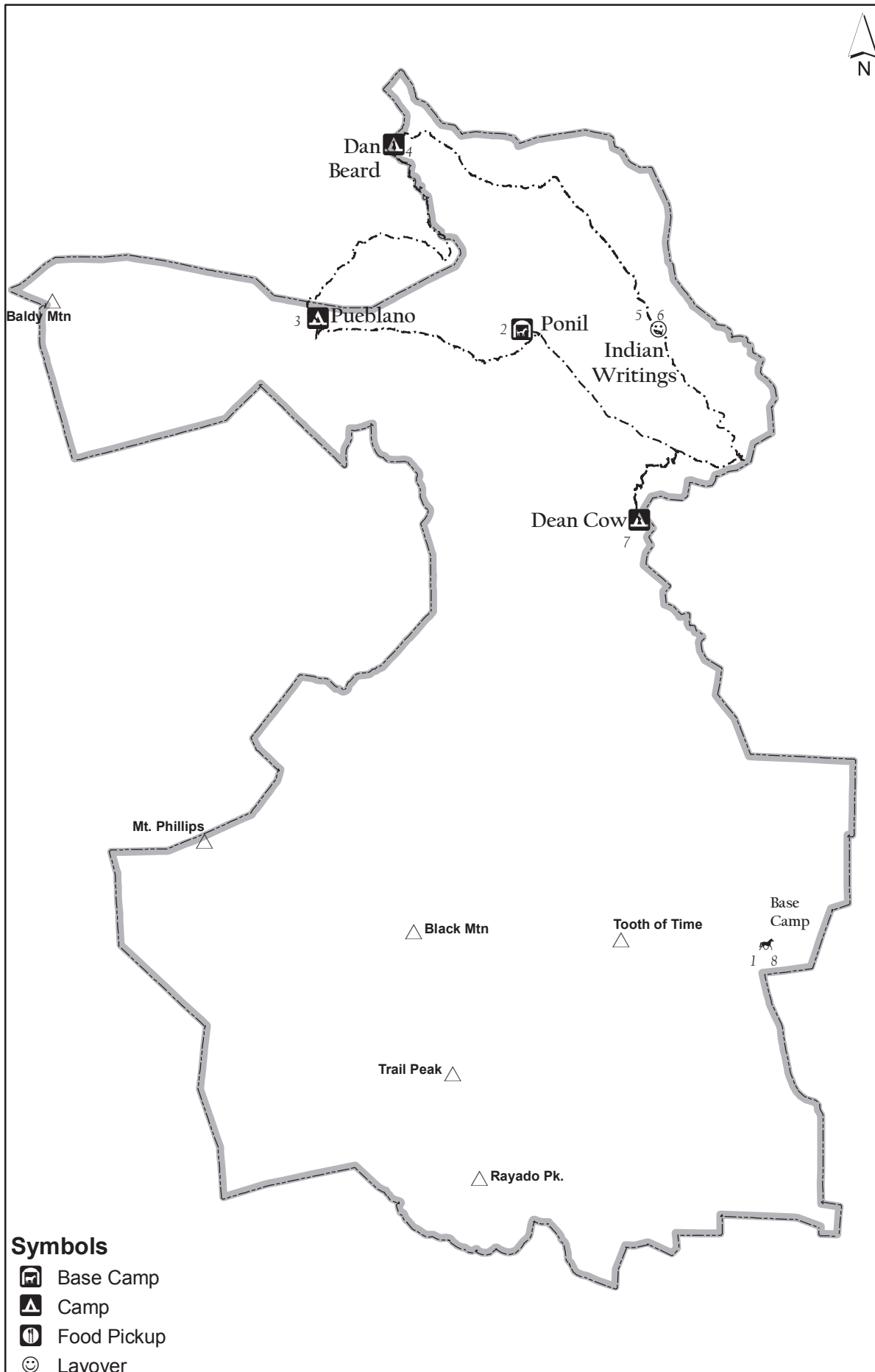
**Campsite Elevations:** 7,128' Minimum, 9,825' Maximum    **Camps:** 5 Staffed, 0 Trail, 1 Layover  
**Sectional Maps:** North

**NO CHANGES ARE POSSIBLE FOR CAMPS, FOOD PICKUPS, OR BUS TRANSPORTATION AFTER ITINERARY SELECTION.**

**NOTE:** (d) = Dry Camp  
(s) = Showers may be available

*Crews passing through staff camps will have an opportunity to participate in some, but not all, program opportunities in the camp, based on availability.*

# Itinerary 4A-N



**2015 PHILMONT CAVALCADE ITINERARY**

**Itinerary Number 4A-N**

**North Cavalcade**

Day	Note	Camp	Program Features	Food Pickup
1		CAMPING HEADQUARTERS	Opening Campfire	
2	s	PONIL	Wrangler Training, Circle Ride, Chuckwagon Dinner	Camping HQ
3		PUEBLANO	Chuckwagon Breakfast @ Ponil; Continental Tie & Lumber Company, Company Meeting Campfire	
4		DAN BEARD	Challenge Events, Leave No Trace Training/Camp	
5	s	INDIAN WRITINGS	Archaeology, Tour Petroglyphs	
6	s	INDIAN WRITINGS	Side Hike Hart Peak	
7	s	DEAN COW	Rock Climbing & Rappelling	
8		CAMPING HEADQUARTERS	Gymkhana @ Ponil; Awards Campfire	

Departs from Camping Headquarters on Day 2 for Ponil Gate Turnaround to go to Ponil Camp  
Returns to Camping HQ on Day 12 from Ponil Gate Turnaround.

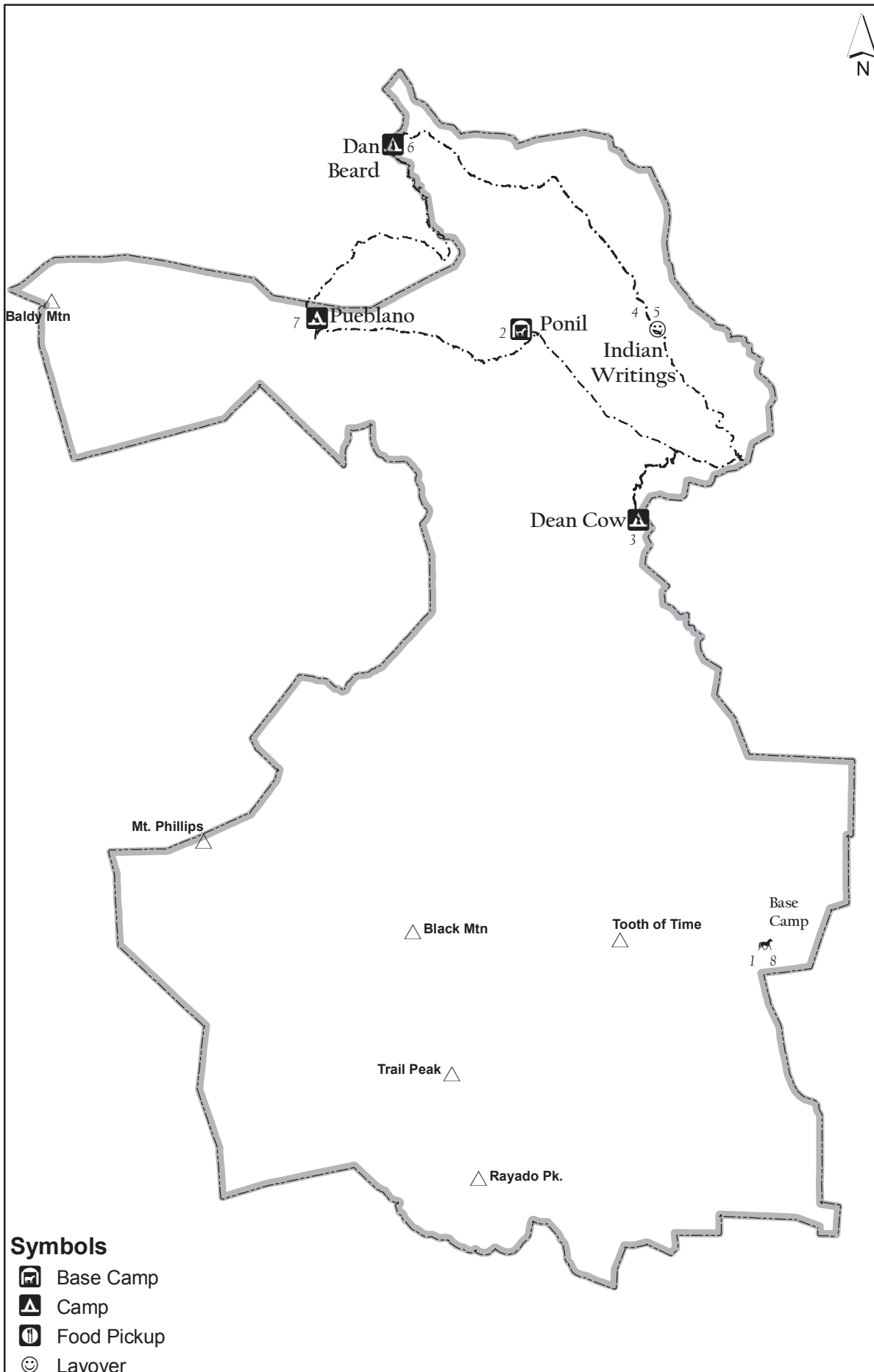
**Campsite Elevations:** 7,040' Minimum, 8,060' Maximum    **Camps:** 5 Staffed, 0 Trail, 1 Layover  
**Sectional Maps:** North

**NO CHANGES ARE POSSIBLE FOR CAMPS, FOOD PICKUPS, OR BUS TRANSPORTATION AFTER ITINERARY SELECTION.**

**NOTE:** (d) = Dry Camp  
(s) = Showers may be available

*Crews passing through staff camps will have an opportunity to participate in some, but not all, program opportunities in the camp, based on availability.*

# Itinerary 4B-N





**2015 PHILMONT CAVALCADE ITINERARY**

**Itinerary Number 4B-N**

***North Cavalcade***

<b>Day</b>	<b>Note</b>	<b>Camp</b>	<b>Program Features</b>	<b>Food Pickup</b>
1		CAMPING HEADQUARTERS	Opening Campfire	
2	s	PONIL	Wrangler Training, Circle Ride, Chuckwagon Dinner	Camping HQ
3	s	DEAN COW	Chuckwagon Breakfast @ Ponil; Rock Climbing & Rappelling	
4	s	INDIAN WRITINGS	Archaeology, Tour Petroglyphs	
5	s	INDIAN WRITINGS	Side Hike Hart Peak	
6		DAN BEARD	Challenge Events, Leave No Trace Training/Camp	
7		PUEBLANO	Continental Tie & Lumber Company, Company Meeting Campfire	
8		CAMPING HEADQUARTERS	Gymkhana @ Ponil; Awards Campfire	

Departs from Camping Headquarters on Day 2 for Ponil Gate Turnaround to go to Ponil Camp  
Returns to Camping HQ on Day 12 from Ponil Gate Turnaround.

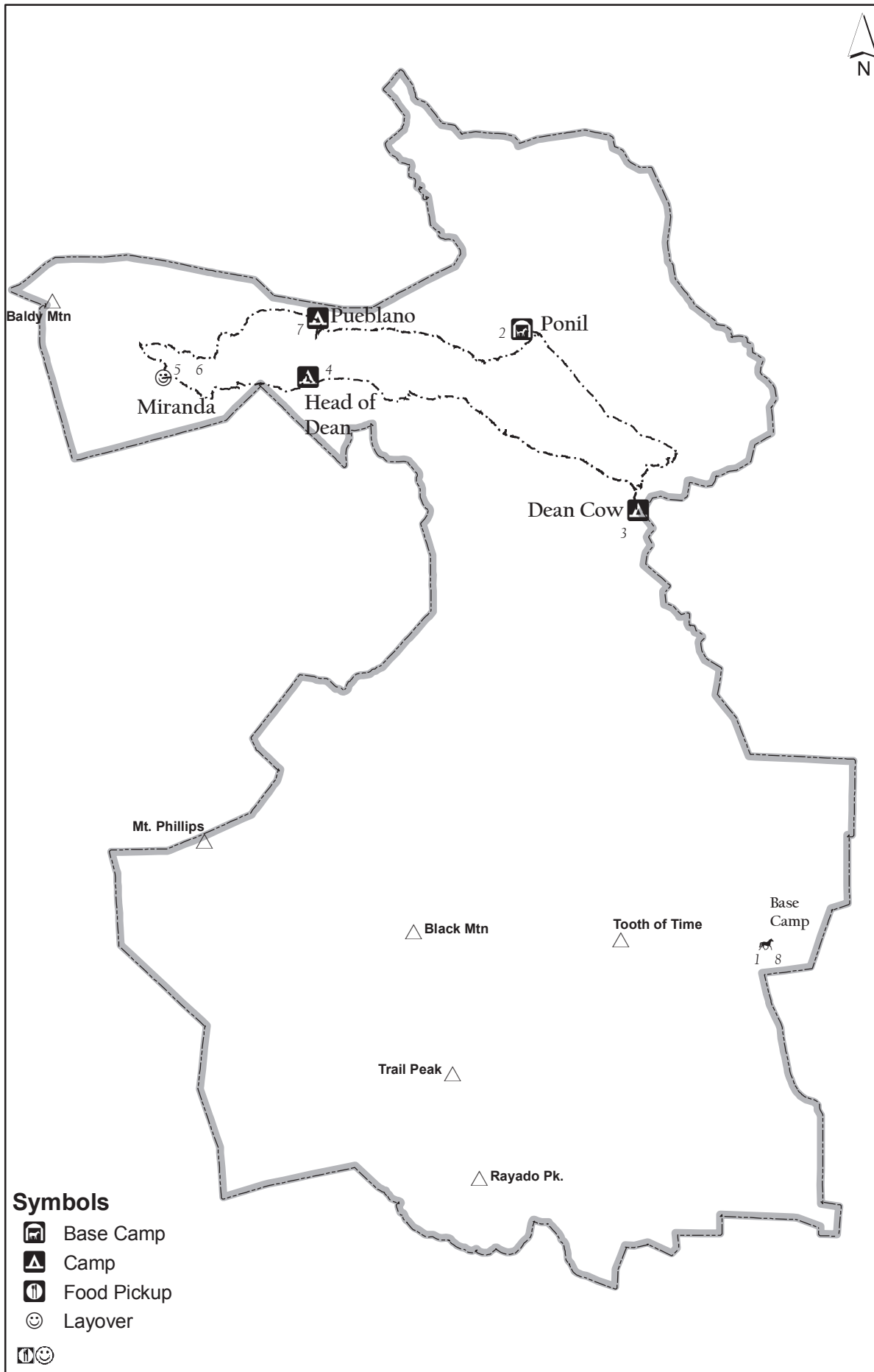
**Campsite Elevations:** 7,040' Minimum, 8,060' Maximum    **Camps:** 5 Staffed, 0 Trail, 1 Layover  
**Sectional Maps:** North

**NO CHANGES ARE POSSIBLE FOR CAMPS, FOOD PICKUPS, OR BUS TRANSPORTATION AFTER ITINERARY SELECTION.**

**NOTE:** (d) = Dry Camp  
(s) = Showers may be available

*Crews passing through staff camps will have an opportunity to participate in some, but not all, program opportunities in the camp, based on availability.*

# Itinerary 5A-N



**2015 PHILMONT CAVALCADE ITINERARY**

**Itinerary Number 5A-N**

**North Cavalcade**

Day	Note	Camp	Program Features	Food Pickup
1		CAMPING HEADQUARTERS	Opening Campfire	
2	s	PONIL	Wrangler Training, Circle Ride, Chuckwagon Dinner	Camping HQ
3	s	DEAN COW	Chuckwagon Breakfast @ Ponil; Rock Climbing & Rappelling	
4		HEAD OF DEAN	Challenge Events	
5		MIRANDA	Mountain Man Rendezvous, Black Powder Rifle	
6		MIRANDA	Hike Baldy Mt.; Gold Mining & Panning, Blacksmithing @ French Henry	
7		PUEBLANO	Continental Tie & Lumber Company, Company Meeting Campfire	
8		CAMPING HEADQUARTERS	Gymkhana @ Ponil; Awards Campfire	

Departs from Camping Headquarters on Day 2 for Ponil Gate Turnaround to go to Ponil Camp  
Returns to Camping HQ on Day 12 from Ponil Gate Turnaround.

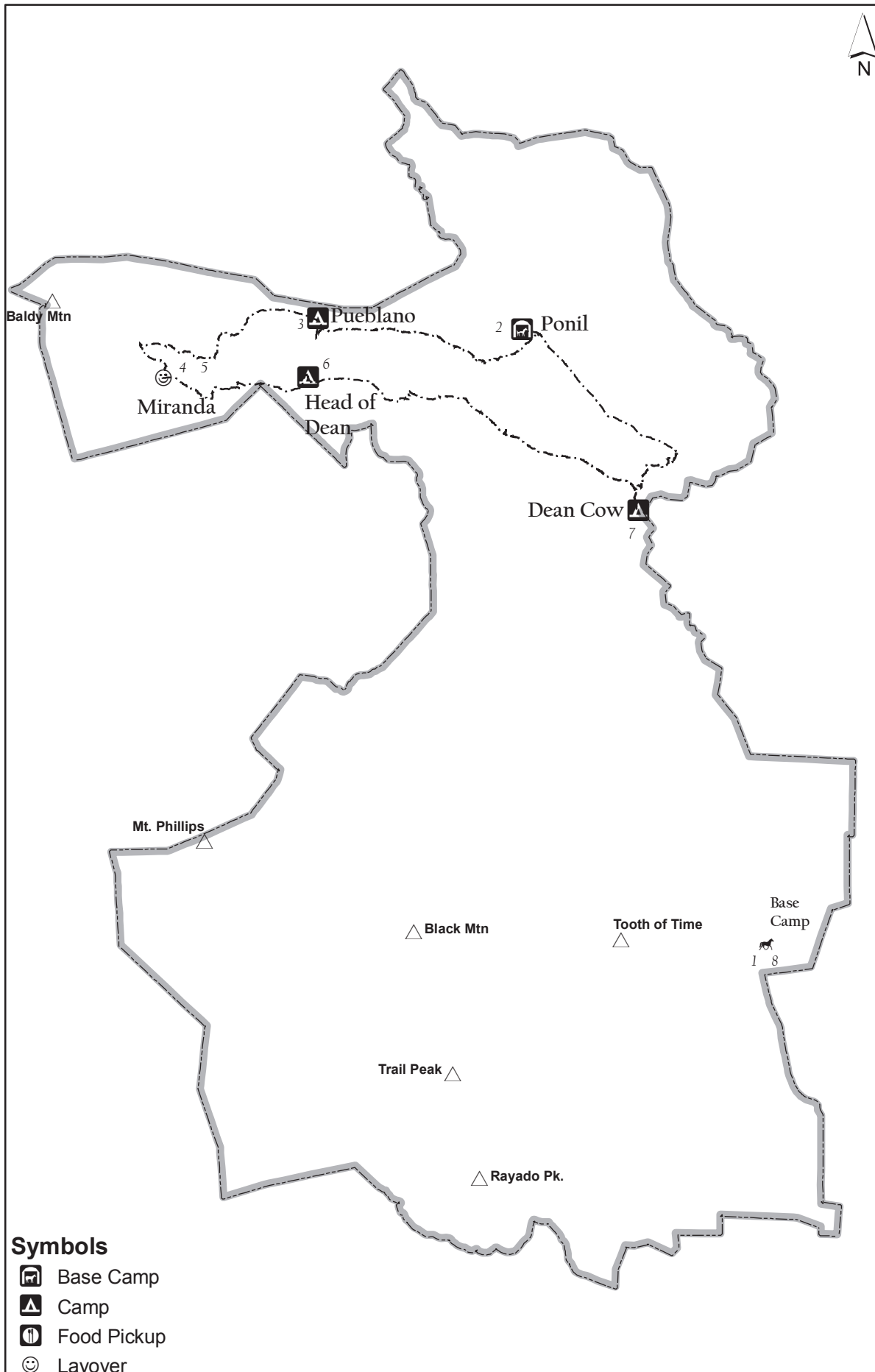
**Campsite Elevations:** 7,128' Minimum, 8,920' Maximum    **Camps:** 5 Staffed, 0 Trail, 1 Layover  
**Sectional Maps:** North

**NO CHANGES ARE POSSIBLE FOR CAMPS, FOOD PICKUPS, OR BUS TRANSPORTATION AFTER ITINERARY SELECTION.**





**NOTE:** (d) = Dry Camp  
(s) = Showers may be available

*Crews passing through staff camps will have an opportunity to participate in some, but not all, program opportunities in the camp, based on availability.*

# Itinerary 5B-N



## Symbols

-  Base Camp
-  Camp
-  Food Pickup
-  Layover

**2015 PHILMONT CAVALCADE ITINERARY**

**Itinerary Number 5B-N**

**North Cavalcade**

Day	Note	Camp	Program Features	Food Pickup
1		CAMPING HEADQUARTERS	Opening Campfire	
2	s	PONIL	Wrangler Training, Circle Ride, Chuckwagon Dinner	Camping HQ
3		PUEBLANO	Chuckwagon Breakfast @ Ponil; Continental Tie & Lumber Company, Company Meeting Campfire	
4		MIRANDA	Mountain Man Rendezvous, Black Powder Rifle	
5		MIRANDA	Hike Baldy Mt.; Gold Mining & Panning, Blacksmithing @ French Henry	
6		HEAD OF DEAN	Challenge Events	
7	s	DEAN COW	Rock Climbing & Rappelling	
8		CAMPING HEADQUARTERS	Gymkhana @ Ponil; Awards Campfire	

Departs from Camping Headquarters on Day 2 for Ponil Gate Turnaround to go to Ponil Camp  
Returns to Camping HQ on Day 12 from Ponil Gate Turnaround.

**Campsite Elevations:** 7,128' Minimum, 8,920' Maximum    **Camps:** 5 Staffed, 0 Trail, 1 Layover  
**Sectional Maps:** North

**NO CHANGES ARE POSSIBLE FOR CAMPS, FOOD PICKUPS, OR BUS TRANSPORTATION AFTER ITINERARY SELECTION.**

**NOTE:** (d) = Dry Camp  
(s) = Showers may be available

*Crews passing through staff camps will have an opportunity to participate in some, but not all, program opportunities in the camp, based on availability.*